

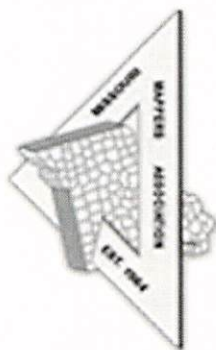
Welcome To  
**THE JUNGLE**



37TH ANNUAL CONFERENCE  
**MISSOURI MAPPERS ASSOCIATION**  
AUGUST 3-6, 2021

# TABLE OF CONTENTS

- 2. Table of Contents
- 3. Corporate Sponsorship
- 4. Exhibitors
- 5. Speaker Profiles
- 6-7. Conference Schedule
- 8. Executive Officers
- 9. Committee Chairs
- 10. 2019 Award Winners
- 11-13. MMA Membership List
- 13. Chapter Map
- 14. Meeting Rooms Map




**MMA**  
Missouri Mappers Association

# SPECIAL THANKS TO OUR 2021 CORPORATE SPONSORS



SBP  Springfield Blue Print



# EXHIBITORS

## **Springfield Blue Print**

219 E. Pershing St.  
Springfield, MO 65806  
417.849.3828  
Tiffany Rogers  
trogers@spfdbblue.com

**SBP**  **Springfield Blue Print**


## **Surdex Corporation**

520 Spirit of St. Louis Blvd.  
Chesterfield, MO 63005  
636.368.4400  
Jack King & Wade Williams  
Jack.king@surdex.com



## **SAM Companies**

4801 Southwest Pkwy.  
Building Two, Suite 100  
Austin, TX 78735  
512.423.8537  
Grace Myers  
Grace.myers@sam.biz



# SPEAKERS

**Chris Dunn** is an Explosive Ordnance Disposal (EOD) Gulf War combat veteran, business owner, attorney, and expert geospatial witness. He holds a Juris Doctor from the University of Missouri – School of Law, Columbia as well as a Masters and Bachelor's degrees in geography from Kansas State University. His firm GeoVelo, LLC, uses Geographic Information Systems (GIS) and 3-D modeling software to map and documenting complex, long-standing, property boundary conflicts and crime scenes. He is a father, grandfather, member of the Missouri Bar, Eagle Scout, has won awards for his urban planning, filmmaking, and pro-bono legal work.

**Drew Fioranelli**, GISP is a career GIS professional and thought leader supporting local government geospatial efforts for over 15 years. In his current role as a Business Development Manager for Michael Baker International's public safety team, DATAMARK, Drew provides solutions and support for GIS and public safety professionals transitioning to Next Generation 9-1-1. He previously served as the GIS Director for Fauquier County, VA, supporting geospatial efforts within the county and implementing emerging geospatial technologies to better serve the community.

**Chase Fisher** is a Solution Engineer for Esri out of the St Charles, Missouri regional office. He is originally from the Southwest Missouri Area, where he spent 14 years in city and county government GIS coordination. He is also a FAA certified Remote Pilot. Now as a Solution Engineer Chase currently supports the local government team, with a focus on 3D GIS, Web GIS, Mobile Applications / Workflows, & Drone technologies

**Brent A. Jones, PE, PLS**

Global Manager, Cadastre/Land Records with Esri for over 15 years, Brent Jones oversees Esri's worldwide strategic planning, business development, and marketing activities for land records, cadastral, surveying, and land administration. As a recognized innovator, Jones specializes in modernizing existing land administration systems and designing new GIS-based cadastral management systems for small and large governments globally. He is a licensed professional land surveyor and engineer, past board member and president-elect of URISA, recipient of the 2019 URISA leadership award, past president of GITA (Geospatial Information and Technology Association) and a current member of the UNGGIM-LAS United Nations Committee of Experts on Geospatial Information Management sitting on the Expert Group on Land Administration and Management. Established in 1969, Esri creates systems that drive all components of land and cadastral administration, including addressing, registration, taxation/valuation, planning, and development.

# MISSOURI MAPPERS CONFERENCE 2021 AGENDA

## Tuesday August 3

3:30-5:00 Registration Glass Lobby

5:00-7:00 Welcome Dinner Fiji Room

## Wednesday August 4 Workshop

7:00-8:00 Registration Glass Lobby

8:00-9:00 Breakfast Provided Fiji Room

9:00-10:00 Keynote Speaker Brent Jones - ESRI Virtual Coco Room

10:00-11:30 Drew Fioranelli - NG 911

11:30-1:00 Lunch

1:00-3:00 Chris Dunn Boundary Law

3:00-5:00 Chase Fisher - ESRI - Field Data Collection

5:00-7:00 Vendors Reception Grand Hall

## Thursday August 5 Presentation

- 7:00-8:00 Registration Glass Lobby
- 8:00-9:00 Chase Fischer - ESRI - Modern Land Records
- 9:00-10:00 Holly Withrow Disaster Mapping
- 10:00-10:30 Vendor Break
- 10:30-11:30 Susanne Daniel Panel Discussion
- 11:30-12:30 Dr. Toby Dogwiler - Drone Technology
- 12:30-2:00 Lunch Provided chapter meeting, door prizes Fiji Room
- 2:00-3:00 Dept of Ag - State Plain Coordinate & Land Survey
- 3:00-3:30 Vendor Break
- 3:30-4:30 Brian Maydwell - MO911
- 6:00 Springfield Cardinals Baseball Game  
Doors open at 6:05 game starts at 7:05.  
Concession food, Coke products provided.



## Friday August 6 Business Meeting

- 8:00-9:00 Breakfast Provided Fiji Room
- 9:00 Annual Business Meeting

# 2020-2021 EXECUTIVE COMMITTEE

## PRESIDENT

Matt Sorensen  
Midland GIS Solutions  
matt.sorensen@sam.biz

## PRESIDENT ELECT

Amanda Bybee  
City of Springfield  
abybee@springfieldmo.gov

## SECRETARY

Arron Kettle  
Callaway County  
akettle@callawaycounty.org

## TREASURER

Lisa Perry  
Jasper County  
lisapjasperco@gmail.com

## 2020-2021 DIRECTOR

Carla Palmer  
Jasper County  
cpalmer@jaspercountymo.gov

## 2021-2022 DIRECTOR

Lisa Mendpara  
Cass County  
lisam@casscounty.com

## IMMEDIATE PAST PRESIDENT

James Theisen  
Pettis County  
theisenj@pettisco.com

# 2020-2021 COMMITTEE CHAIRS

## ANNUAL MEETING

Jody Paschal

[jpaschal@callawaycounty.org](mailto:jpaschal@callawaycounty.org)

## AWARDS

Alice Lee

[alee@jeffcomo.org](mailto:alee@jeffcomo.org)

## CERTIFICATION

Alice Lee

[alee@jeffcomo.org](mailto:alee@jeffcomo.org)

## EDUCATION

Brenda Dryer

[lcmoassessor@sofnet.com](mailto:lcmoassessor@sofnet.com)

## HISTORICAL

Sue Ann Stokes

[sueann.stokes@mcdonaldcountymo.gov](mailto:sueann.stokes@mcdonaldcountymo.gov)

## MEDIA

Sue Ann Stokes

[sueann.stokes@mcdonaldcountymo.gov](mailto:sueann.stokes@mcdonaldcountymo.gov)

## LEGISLATION

Bob Boyer

[rboyer@jeffcomo.org](mailto:rboyer@jeffcomo.org)

## MEMBERSHIP

Tonja Friend

[tonja.friend@co.taney.mo.us](mailto:tonja.friend@co.taney.mo.us)



# 2019 AWARD WINNERS

Congratulations to each of our  
award winners in 2019 for their  
outstanding contributions to MMA

**Mapper of the Year:**

Diedra Volkart

**Boss of the Year:**

Connie Hoover

**Fireball Award:**

Arron Kettle

**President Award:**

Sue Ann Stokes

**Annual Meeting:**

Sue Ann Stokes

<b>Carole Abernathy</b>
Bollinger County Mapping
573.238.1900
carolea@bocogov.com
<b>Julia Baker</b>
Gasconade County Assessor Office
573.619.4217
juliabaker@gasconadecountymo.org
<b>Diana Boggs</b>
Pulaski County Assessor
573.774.4717
dboggs@pulcoassessor.com
<b>Tammy Chaffin</b>
GIS Tech, City of Jackson
573.243.2033
tchaffin@jacksonmo.org
<b>Laura Cole</b>
Mapping Division Supervisor, Jefferson County
636.797.6412
lcole@jeffcomo.org
<b>Brandon Cox</b>
E-911 Mapping/Addressing Tech, Camden County
573.346.2243
b.cox@camdenso-mo.us
<b>Terra Culley</b>
Asst Director, Texas County Emergency Services
417.967.5309
terra.culley@texascountymo911.gov
<b>Jeff Davis</b>
Cartographer, Boone County
573.886.4262
jdavis@boonecountymo.org
<b>Jason Dutton</b>
Mapping Technician, Jefferson County
636.797.6272
jdutton@jeffcomo.org
<b>Jessica Elam</b>
Pulaski County Assessor
573.774.4717
jelam@pulcoassessor.com
<b>Ronda Elfrink</b>
Bollinger County Assessor
573.238.1900
assessor@bocogov.com

<b>Chrissy Gillis</b>
Putnam County Assessor
663.342.3599
assessor@nemr.net
<b>Brandon Hollinberger</b>
GIS Supervisor
816.858.1240
brandon.hollinberger@co.platte.mo.us
<b>Jamie Homeyer</b>
Dent County Assessor
573.729.6010
dentcounty@embarqmail.com
<b>Larry Jones</b>
State Tax Commission/Local Assistant
816.271.3477
larry/jones@stc.mo.gov
<b>Barbara Kaszuba, PMM</b>
Mapper, Jasper County (retired)
417.483.1853
bkaszuba@gmail.com
<b>Tim Kean, PMM</b>
GIS Coordinator, Phelps County
573.458.6135
tim.kean@phelpscounty.org
<b>Arron D. Kettle</b>
Mapper, Callaway County
573.220.9690
akettle@callawaycounty.org
<b>Sandra Kimball</b>
Linn County Assessor's Office
660.895.5108
linnassessor@hotmail.com
<b>Emily Ledbetter</b>
Stone County Assessor
417.357.6145
emily.ledbetter@stonecountymo.gov
<b>Alice Lee</b>
Mapping Technician, Jefferson County
636.797.6274
alee@jeffcomo.org
<b>Michael R. Lloyd</b>
E-911 Mapping/Addressing Tech, Camden County
573.317.6106
m.lloyd@camdenso-mo.us

<b>Woody McCutcheon</b>
Howard County Assessor
660.248.3400
hocoass@yahoo.com
<b>Tiffany Meehan</b>
GIS Clerk, Cape Girardeau County Assessor
573.204.2502
tcmeehan@capecounty.us
<b>Lisa Mendpara</b>
GIS Coordinator, Cass County
816.380.8190
lisam@casscounty.com
<b>Lora J. Miller</b>
Mapper, Vernon County
417.448.2530
lmiller@vernoncountymo.org
<b>Janine Overton</b>
Real Estate Manager
816.858.3316
joverton@co.platte.mo.us
<b>Jody Paschal</b>
Callaway County Assessor
573.642.0766
jpaschal@callawaycounty.org
<b>Carla Palmer</b>
Mapper, Jasper County Assessor
417.237.1042
cpalmer@jaspercountymo.gov
<b>Lisa Perry</b>
Jasper County Assessor
417.388.1589
lperry@jaspercountymo.gov
<b>Robyn Rantz</b>
Stone County Assessor
471.357.6145
robyn.rantz@stonecountymo.gov
<b>Chris Rickman</b>
Butler County Assessor
573.686.8084
crickman@butlercountymo.com
<b>Mark Reynolds</b>
Johnson County Assessor
660.238.4915
mreynolds@jocoassessor.com

<b>Donna Ribble</b>
Mapping Technician, Jefferson County
636.797.6273
dribble@jeffcomo.org
<b>Sarah Roach</b>
Hickory County Assessor's Office
417.745.6346
landtiser-7sarah@live.com
<b>Bill Roop</b>
Engineering Surveys & Services, GIS/CAD Designer
573.449.2646
broop@ess-inc.com
<b>Trish Schmitz</b>
Mapping Technician
636.797.5473
pschmitz@jeffcomo.org
<b>Kylie Sidwell</b>
Mapper - Pettis County Assessor's Office
660.525.2834
sidwellk@pettisco.com
<b>Stephanie Stevens, PPM</b>
State Tax Commission
417.4640192
shyderstevens@hotmail.com
<b>Martha (Marti) Suiter</b>
St. Clair County Mapper
417.327.7246
martisuiter@aol.com
<b>Lori Test</b>
Real Estate Clerk, Audrain County
573.473.5827
ltest@audraincounty.org
<b>James Theisen</b>
GIS & Grants Director, Pettis County
660.221.9627
gis@pettisco.com
<b>Dana Widner</b>
Mercer County Assessor
660.748.3511
assessor@grm.net
<b>Robin Williams</b>
Mapper, Cedar County
417.276.6700
jwilliams13173@gmail.com

**Robin Williams**

Mapper, Cedar County

417.276.6700

jwilliams13173@gmail.com

**Penny Woods**

Gentry County Assessor

816.244.3002

gcassessor@windstream.net

**Christopher Woolery**

Pettis County Assessor

660.826.5000

wooleryc@pettisco.com

**Tanya Zimmerman**

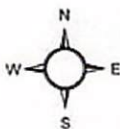
Delkalb Assessor

816.449.2212

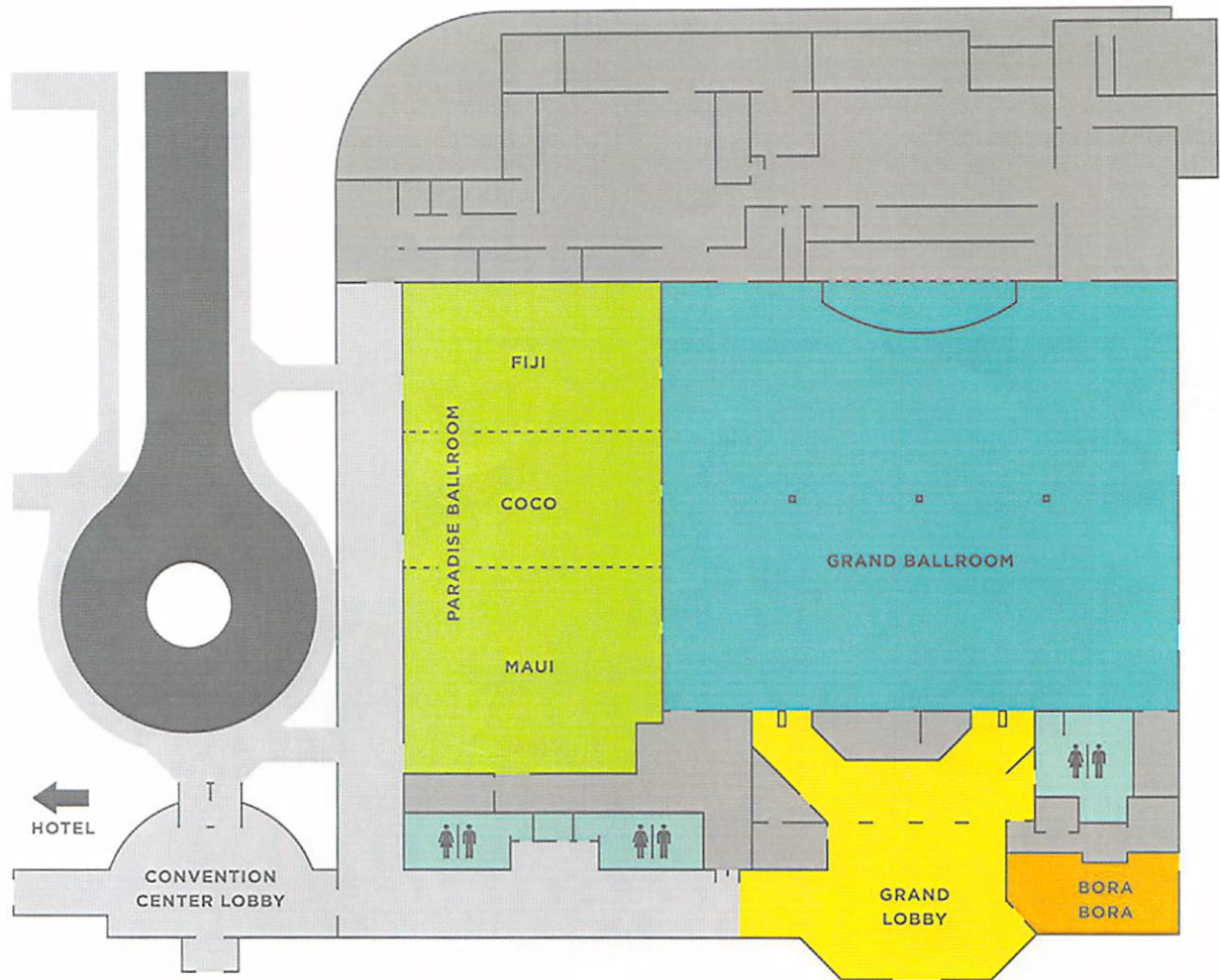
assessor@unitedfiber.email



# Missouri Mappers Association Chapters



## CONVENTION CENTER MAP



## PROPERTY MAP

