

Mapping Rocks!



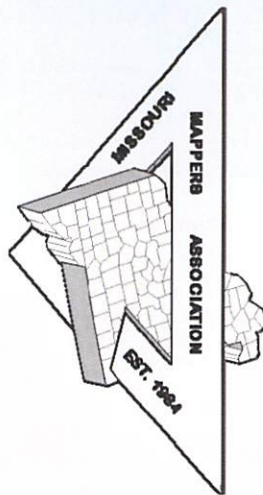
Missouri Mappers Association

26th Annual Conference



July 27—30, 2010

The Resort at Port Arrowhead



A decorative border of musical notes surrounds the entire page. The notes are black with white highlights, arranged in a continuous line that follows the perimeter of the content area.

Table of Contents

Letter from the President	Page 3
Keynote Speaker	Page 4
Conference at a Glance	Page 5
Workshops	Page 7
Presentations	Page 9
Social Events	Page 13
Exhibitors	Page 14
Corporate Sponsors	Page 18
2009 Award Winners	Page 19
2009-2010 Officers	Page 20
2009-2010 Committees	Page 21

Missouri Mappers Association

Letter from the President



It doesn't seem possible that one year has passed since I was elected to represent this organization as your President. This past year has passed quickly for me. Perhaps it has been because I was fortunate to have so many good hard working and pleasant people to work with. Our Executive Board members, Frank, Katie, Lisa, Sue Ann, Tim and Steve have done an outstanding job and have collectively accomplished a tremendous amount for the betterment of our organization. I thank all of them for their successes, for their hard work and for being there for me and for MMA.

Our Committees and Chapters also deserve congratulations and a thank you for their accomplishments. The people that make up this membership are special in that they also "step-up-to-the-plate" for the betterment of our organization. They all volunteer and accept the many responsibilities they are charged with. Our organization needs this kind of continued leadership in the future. Please consider signing up for a committee of your choice at our Annual Conference and also become active in your local Chapter.

My final message to all of you:

I have been both humbled and proud to serve as your 2009-2010 Missouri Mappers Association President. Thank you.

See You at the Annual Conference, ☺
Don Cleveland

KEYNOTE SPEAKER

Tom Durkin
Public Education Director
Missouri Attorney General Chris Koster

Tom Durkin began his career in state government in 1977 serving as the Administrative Assistant to State Senator Harry Wiggins. In January 1980, he accepted the position of Communications Coordinator for the Clerk's Office, Missouri Supreme Court. Then in 1982, Mr. Durkin relocated to New York City and later to Los Angeles where he worked in the entertainment industry as an actor for 17 years.

In 1999, he was offered the opportunity to serve as the Director of the Media Focus Program at Providence High School in Burbank, California where he taught classes in media studies and literature.

After spending 25 years living on both coasts, Mr. Durkin returned home to Missouri. Shortly following his inauguration in January 2009, Attorney General Chris Koster invited Tom Durkin to join his staff as the Public Education Director.

As the Public Education Director, Tom Durkin has traveled extensively across the state speaking to groups on a range of topics; including ID Theft, Internet Safety and the Missouri Sunshine Law.

This presentation is part of an on-going effort by Attorney General Chris Koster to provide government officials with the support they need to be well informed in conducting their business in a way that brings transparency and fairness to all aspects of government. Topics covered in the presentation will include:

- Who does the Sunshine Law apply to?
- What is a public meeting?
- What is a public record?
- Liberal construction of the law;
- Procedures and limitations for closing meetings and records;
- Appointing a custodian of records; and
- Fees for copying public records.

The Attorney General's Office also offers a free booklet containing a summary of the Sunshine Law, frequently asked questions, interpretations of the law and sample forms for public governmental bodies. If you would like to request a personal seminar or order publications, call **573-751-8844** or submit your request online at **ago.mo.gov**.

CONFERENCE AT A GLANCE

Tuesday, July 27, 2010

5:30 P.M.

Poolside Welcome Reception
Pizza and non-alcoholic beverages provided.
Geocache event hosted by Seiler Instrument.

Wednesday, July 28, 2010

7:30 A.M.—9:00 A.M.

Registration Open (Lakeside Foyer)

8:30 A.M.—11:30 A.M.

Workshop - Intro to GIS Room A

8:30 A.M.—11:30 A.M.

Workshop - Creating Map Books Room B

11:30 A.M.—1:00 P.M.

Lunch on your own

1:00 P.M.—4:00 P.M.

Workshop - Advanced GIS Topics Room A

1:00 P.M.—4:00 P.M.

Workshop - Challenging Map Situations: A Closer
Look at the PLSS, Right-of-Way Mapping and Riparian
Rights Room C

1:00 P.M.—4:00 P.M.

PMM Meeting (Cove Room)

4:30 P.M.—6:00 P.M.

Registration Open

5:30 P.M.—7:30 P.M.

Vendor Reception

7:45 P.M.—10:00 P.M.

Bowling at Eagle Lanes. A shuttle will be available in
front of the hotel lobby at 7:45.

Thursday, July 29, 2010

7:30 A.M.—9:00 A.M.

Registration Open, Continental Breakfast

9:00 A.M.—9:10 A.M.

Presidential Welcome

9:10 A.M.—10:10 A.M.

Keynote Speaker: Tom Durkin, Public Education
Director, Missouri State Attorney General's Office

10:10 A.M.—10:40 A.M.

Going Mobile With Your GIS
Matt Sorensen, Midland GIS Solutions

10:40 A.M.—11:00 A.M.

Morning Break with Exhibitors

11:00 A.M.—11:30 A.M.

Basics of the U.S. National Grid
Debbie Briedwell, GIS Specialist, SEMA

11:30 A.M.—12:00 P.M.

Types of Deeds and Documents
David Townsend, President, CEO
Agents National Title Insurance Company

CONFERENCE AT A GLANCE

Thursday, July 29, 2010 Continued

12:00 P.M.—1:15 P.M.	Lunch
1:15 P.M.—1:35 P.M.	Missouri Broadband Mapping Project: Status and Opportunities Tim Haithcoat, Missouri GIO
1:35 P.M.—2:20 P.M.	What's New at ESRI: Keeping up with the ever-evolving technology. Lindsay Hunter & Katie Harris, ESRI
2:20 P.M.—2:45 P.M.	Afternoon Break with Exhibitors
2:45 P.M.—3:15 P.M.	Integrating Photo Images in the Field to Enhance Your GIS Scott Smith & Pat Stack, Seiler Instrument
3:15 P.M.—4:00 P.M.	ArcGIS Tips, Tricks, and Teasers Leah Twombly, Bartlett & West, Inc.
4:00 P.M.	Chapter Meetings
6:00 P.M.—8:00 P.M.	Dinner
8:00 P.M.—9:30 P.M.	Boat Cruise Boarding will start at 7:45.
9:30 P.M.—??????	Karaoke at The Resort Port Side Lounge

Friday, July 30, 2010

8:00 A.M.—9:00 A.M.	Full Breakfast
9:00 A.M.—11:00 A.M.	Speaker: Rich Germinder, Office of Sen. Brad Lager Cadastral Mapping Standards Bill Annual Business Meeting, Presentation of Awards, Election of New Officers, Closing Remarks

Lakeside Meeting Rooms

MORNING WORKSHOPS

WEDNESDAY, JULY 28

Intro to GIS

8:30 A.M. - 11:30 A.M.

Room A

In this course we will get you started with using GIS (ArcGIS Desktop) by investigating the software. No previous experience is necessary.

- Define Geographic Data
- Differentiate the different types of data we will use to make maps
- Identify how we can view data to make a map
- Demonstrate ways we can visualize our data to make maps by symbolizing and labeling
- Indicate ways we can perform simple edits to the data to make better maps

Presenter: Katie Harris, Educational Instructor, ESRI

Katie Harris graduated from the University of Missouri-Columbia with a Bachelor of Arts in Geography. Since graduating she has been active in the GIS field. Before she was a GIS Instructor at ESRI she worked at a municipal electric as a GPS technician doing field collection of electric assets. She also worked as a GIS Technician for city government integrating new parcel information into the GIS in addition to performing ad hoc mapping and analysis for various city departments. Now with ESRI she teaches most of the ArcGIS Desktop classes which includes ArcGIS Desktop 1, 2, 3, and Building Geodatabases, and Introduction to ArcGIS Desktop for Geospatial Intelligence and Law Enforcement. She also teaches ArcGIS Server Technology specializing in the Geodatabase ArcSDE technology.

Creating Map Books

8:30 A.M. - 11:30 A.M.

Room B

This course will illustrate how to create various types of map books using the free MapBook extension in conjunction with ESRI's ArcGIS desktop software. Users will be shown how to create map books for countywide parcels (a.k.a. plat books), tax sale properties, and general locator maps.

Presenter: Josie Bock, GISP, GIS Manager, Great River Associates

Josie Bock, GISP, is the GIS Manager for Great River Associates out of Springfield, MO. She has fifteen years of experience in working with GIS in a variety of disciplines, including cadastral mapping, transportation planning, city planning, and utilities. She holds a Bachelor of Science and a Master of Arts in Geography from the University of Oklahoma.

AFTERNOON WORKSHOPS

WEDNESDAY, JULY 28

Advanced GIS Topics

1:00 P.M. - 4:00 P.M.

Room A

In this course we look at details of data management, editing, and analysis. Basic understanding of ArcGIS Desktop is recommended and understanding of data is preferred.

- Define the different types of Geodatabases
- Identify ways to migrate data from Shapefiles into the Geodatabase
- Indicate editing tasks needed to perform edits on our data
- Demonstrate some analysis tasks we could use on our data to answer geographic questions

Presenter: Katie Harris, Educational Instructor, ESRI

Challenging Map Situations: A Closer Look at the PLSS, Right-of-Way Mapping, and Riparian Rights

1:00 P.M. - 4:00 P.M.

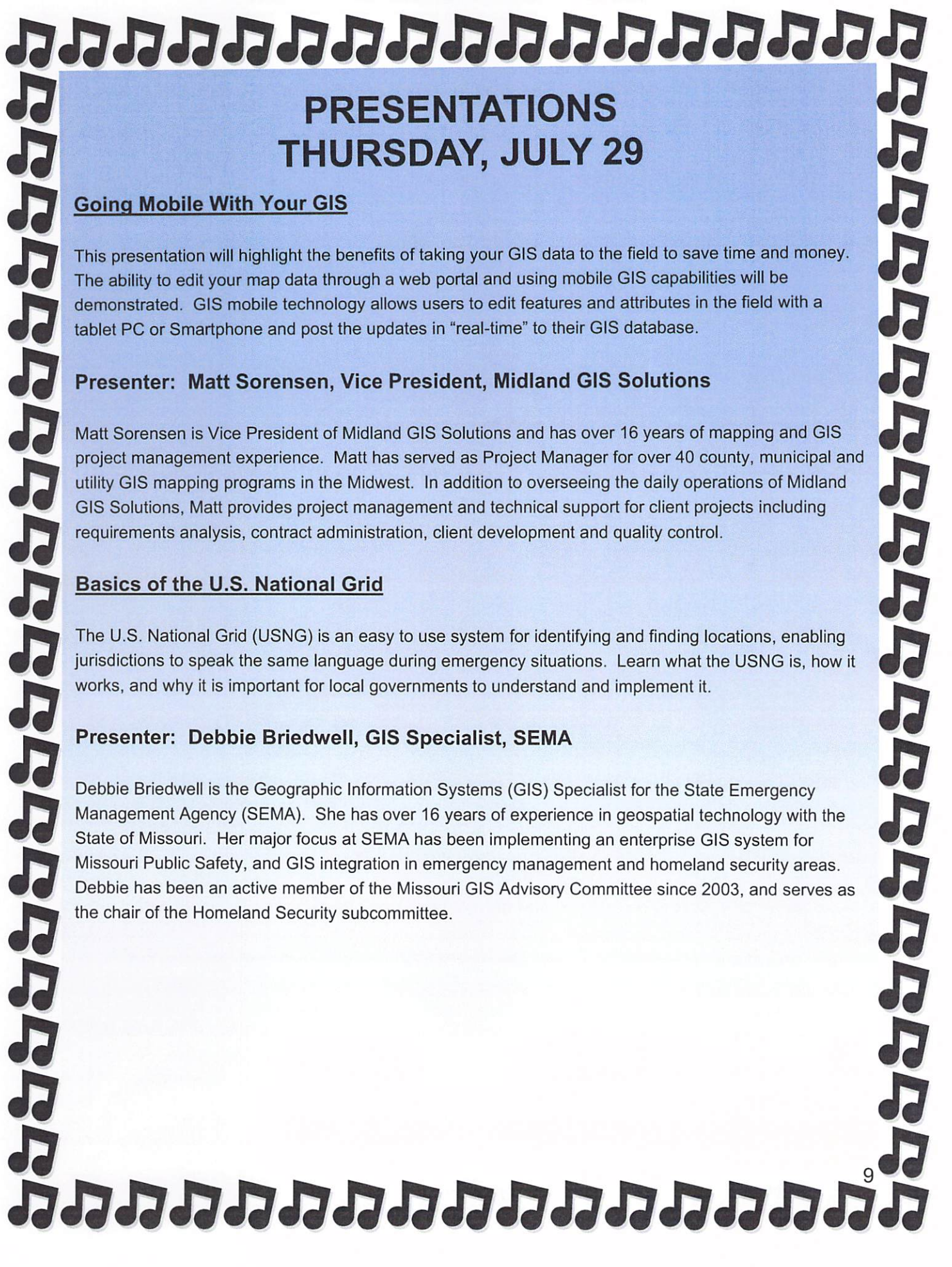
Room C

Are you ever faced with challenging map situations? This workshop is an excellent review of traditional mapping fundamentals and also addresses many difficult mapping scenarios and situations involving the right-of-way and water boundary mapping. Topics include the mapping of Section, Township and Range, and understanding the Public Land Survey System, the interpretation and mapping principles of highway and right-of-way deeds, and valuable information and case studies on mapping water boundaries (riparian rights). Understanding these mapping principles is essential to maintaining an accurate pen and ink mapping program or Geographic Information System (GIS). See lots of examples and case studies on numerous challenging map situations!

Presenters: Matt Sorensen, Vice President and John Teale, President of Midland GIS Solutions

Matt Sorensen is Vice President of Midland GIS Solutions, and has over 16 years of mapping and GIS project management experience. Matt has served as Project Manager for over 40 county, municipal, and utility GIS mapping programs in the Midwest. In addition to overseeing the daily operations of Midland GIS Solutions, Matt provides project management and technical support for client projects including requirements analysis, contract administration, client development, and quality control.

John Teale, PLS has over 37 years of surveying and mapping experience and is a Professional Land Surveyor in Missouri, Iowa, Nebraska, and Kansas. As President of Midland GIS Solutions, John has overseen the development of over 100 successful GIS projects and utilizes his vast surveying knowledge to ensure accuracy in GIS development and implementation. John is a former member of the Missouri State Board for Architects, Professional Engineers, Professional Surveyors and Landscape Architects, and was recognized in 2009 by the Missouri Society of Professional Surveyors (MSPS) as Surveyor of the Year. John is a member of the Missouri Mappers Association.



PRESENTATIONS THURSDAY, JULY 29

Going Mobile With Your GIS

This presentation will highlight the benefits of taking your GIS data to the field to save time and money. The ability to edit your map data through a web portal and using mobile GIS capabilities will be demonstrated. GIS mobile technology allows users to edit features and attributes in the field with a tablet PC or Smartphone and post the updates in "real-time" to their GIS database.

Presenter: Matt Sorensen, Vice President, Midland GIS Solutions


Matt Sorensen is Vice President of Midland GIS Solutions and has over 16 years of mapping and GIS project management experience. Matt has served as Project Manager for over 40 county, municipal and utility GIS mapping programs in the Midwest. In addition to overseeing the daily operations of Midland GIS Solutions, Matt provides project management and technical support for client projects including requirements analysis, contract administration, client development and quality control.

Basics of the U.S. National Grid

The U.S. National Grid (USNG) is an easy to use system for identifying and finding locations, enabling jurisdictions to speak the same language during emergency situations. Learn what the USNG is, how it works, and why it is important for local governments to understand and implement it.

Presenter: Debbie Briedwell, GIS Specialist, SEMA

Debbie Briedwell is the Geographic Information Systems (GIS) Specialist for the State Emergency Management Agency (SEMA). She has over 16 years of experience in geospatial technology with the State of Missouri. Her major focus at SEMA has been implementing an enterprise GIS system for Missouri Public Safety, and GIS integration in emergency management and homeland security areas. Debbie has been an active member of the Missouri GIS Advisory Committee since 2003, and serves as the chair of the Homeland Security subcommittee.



PRESENTATIONS THURSDAY, JULY 29

Types of Deeds and Documents

This class will identify methods of transferring title to real estate. We will cover warranty deeds, special warranty deeds, non probate transfers, judicial transfers and other ways to vest title.

Presenter: David Townsend, President, CEO, Agents National Title Insurance Co

David A. Townsend is President and CEO of Agents National Title Insurance Company, a regional title insurance underwriter based in Columbia, Missouri. Agents National Title Insurance was founded to meet the needs of independent title agents. Mr. Townsend is a graduate of the University of Missouri School of Law and Drury University, and has many years of experience in the areas of real estate and title law. Mr. Townsend is a speaker for the American Land Title Association, Missouri Land Title Association Title School, October Research Seminars and other continuing education seminars. He is a member of the American Bar Association, the Missouri Bar Association, and the Missouri Department of Insurance Title Insurance Advisory Committee, Missouri Land Title Association, Indiana Land Title Association, Arkansas Land Title Association, Kansas Land Title Association, and the US Attorney's Mortgage Fraud Task Force for the Eastern District of Missouri. Named the Missouri Land Title Young Title Professional for 2009, David is married to Kerry Townsend, has one daughter, Blair, and lives in Columbia, Missouri.

Missouri Broadband Mapping Project: Status and Opportunities

This presentation will first provide a brief overview of geospatial and mapping activities taking place across Missouri. Then the existing and upcoming opportunities for the shared development of point-based address data for counties through the funding provided under the State Broadband Data and Development Grant of the National Telecommunications and Information Administration will be presented in more detail. Time will be set aside for questions.

Presenter: Tim Haithcoat, Missouri State GIO

Mr. Tim Haithcoat is currently serving as the Geographic Information Officer for the State of Missouri under the CIO's Office within the Office of Administration's Information Technology Services Division. Tim has over 25 years of geospatial experience including being the Director of both the Geographic Resources Center (GRC) and the Missouri Spatial Data Information Service (MSDIS), Deputy Director of the Center for Geospatial Intelligence (CGI), MidAmerica GIS Consortium chair for two terms, as well as several other opportunities working with NASA, NSA, NSGIC, USDA, USGS, and other groups.

PRESENTATIONS

THURSDAY, JULY 29

What's New at ESRI: Keeping up with the ever-evolving technology

ESRI is continuously adding new functionality to the ArcGIS product suite in order to improve the user experience. In addition, more and more resources to support users are being made freely available via the web. This session will give a tour of the new online ESRI Resource Center, showing new templates, data, and services that are available and how it can be of use to both ArcGIS and non-ArcGIS users. New resources to support the sharing of data and the new functionality at ArcGIS 10 will also be discussed.


Presenters: Lindsay Hunter, Account Manager and Katie Harris, Educational Instructor with ESRI

Lindsay Hunter graduated from Southern Illinois University Edwardsville with a Bachelor of Science and a Master's degree in Business Administration. She has been an account manager with ESRI for three years. During her career at ESRI, she has worked specifically with county and municipal governments throughout the Midwest to help them in planning, implementing, and expanding their GIS.

Katie Harris graduated from the University of Missouri-Columbia with a Bachelor of Arts in Geography. Since graduating she has been active in the GIS field. Before she was a GIS Instructor at ESRI she worked at a municipal electric as a GPS technician doing field collection of electric assets. She also worked as a GIS Technician for city government integrating new parcel information into the GIS in addition to performing ad hoc mapping and analysis for various city departments. Now with ESRI she teaches most of the ArcGIS Desktop classes which includes ArcGIS Desktop 1, 2, 3, and Building Geodatabases, and Introduction to ArcGIS Desktop for Geospatial Intelligence and Law Enforcement. She also teaches ArcGIS Server Technology specializing in the Geodatabase ArcSDE technology.

Integrating Photo Images in the Field to Enhance Your GIS

This presentation will highlight the process of moving GIS data into the field and then linking a digital image to the feature. This can be accomplished with or without GPS measurements. This results in a very powerful combination of location and image that can be integrated back into your GIS. In the past, it was necessary to manually link these two which is a tedious and error-prone process. Now, with wireless technology, it is possible to send the image directly to your data collector or GPS receiver while out in the field. The link is made automatically in the field. This can be accomplished with a variety of configurations and cameras. The discussion will also highlight some integrated camera options and reasons this option may be appropriate. Equipment will be available for demonstration of the technology.



PRESENTATIONS THURSDAY, JULY 29

Presenters: Scott Smith and Pat Stack, Seiler Instrument

Scott Smith is a Mapping Sales Representative with Seiler Instrument since 2007. Prior to working with Seiler Instrument, he worked for local/county governments in Kansas and Arkansas using GIS for over 20 years. Scott has 10 years experience using Trimble GPS for data collection. Scott graduated from Southwest Missouri State in Springfield with a degree in Cartography in 1986.

Pat Stack is a Technical Sales Specialist with Seiler Instrument since April 1998. Pat started with Seiler as a Technical Support Representative for the Autodesk products, and he is now involved with sales for both Autodesk Civil and Trimble Mapping. He has been working with the Trimble Mapping equipment and with the Trimble Scanning products for over 10 years. Prior to working with Seiler Instrument, he worked in the Civil Engineering industry as a drafter. Pat graduated from Ranken Technical College in 1989 with an Associates degree in Architectural Drafting and Structural Technology.

ArcGIS Tips, Tricks, and Teasers

This presentation will discuss some common, and not so common, tips and tricks to allow you, the user, to work more quickly and efficiently in ArcMap and ArcCatalog. Do you ever have more toolbars showing in ArcMap than map space? Do you ever get tired of having to create database connections for people? Do you ever wish that you could see numeric values shown as currency values? We'll discuss all of these questions and more, as we share our favorite ways to make your everyday tasks simpler and quicker. PLUS, we'll also take a "sneak peek" at some of the advances and time saving tools that are included in ArcGIS 10!

Presenter: Leah Twombly, GISP, Bartlett & West, Inc.

Leah Twombly, GISP, is the SDE Database Administrator for Bartlett & West, Inc. in Topeka, KS. She has over 14 years of experience working in GIS, including time spent in both private and public entities, and in local government. Leah is responsible for the design, development, and implementation of GIS databases and applications, and actively participates in consulting on database designs and needs assessments for a wide variety of clients.



SOCIAL EVENTS

Tuesday, July 27

5:30 P.M.

Join us for a poolside welcome reception. Pizza and non-alcoholic beverages provided by MMA.

GPS Geocache Event - ongoing during welcome reception

Leaders: Scott Smith and Pat Stack, Seiler Instrument

A Geocache is a "treasure hunt" using GPS equipment. It combines navigation with GPS to find hidden items and answering trivia questions at various points along the course. Learn how to use GPS for navigation, meet new people, and have fun. This will not be a contest but rather just a fun way to use GPS equipment. Equipment will be provided by Seiler.

Wednesday, July 28

5:30 P.M. - 7:30 P.M.

Mix and mingle with our exhibitors at the Vendor Reception. Hors d'oeuvres and beverages will be served.

7:45 P.M. - 10:00 P.M.

Bowling at Eagle Lanes, 914 Highway 42, Osage Beach

A shuttle will be available in front of the hotel lobby at 7:45.

Thursday, July 29

8:00 P.M. - 9:30 P.M.

After dinner, there will be a sunset boat cruise. Boarding will begin at 7:45 on the Marina dock.

9:30 P.M.

Karaoke at The Resort Port Side Lounge - come show off your singing talent!

EXHIBITORS

Continental Mapping Consultants

Representative: Ron Schonegg

112 South Center St.

Plainfield, IN 46168

Tel: 317-244-1800 Email: rschonegg@continentalmapping.com

www.continentalmapping.com

Continental Mapping is a leading provider of geospatial data development services and an expert in sensor fusion, including digital aerial cameras, terrestrial and aerial lidar, and satellite photogrammetry. With a reputation for personable service and a comprehensive understanding of diverse mapping standards, our mapping and remote sensing experiences benefit projects both close to home and abroad.

ESRI

Representatives: Lindsay Hunter and Katie Harris

3060 Little Hills Expy.

St. Charles, MO 63301

Tel: 636-949-6620 ext. 8568 Email: lhunter@esri.com

www.esri.com

ESRI's Geographic Information System (GIS) technology give you the power to think and plan geographically. Used today in more than 350,000 organizations worldwide, GIS helps governments, universities, and businesses save money, lives, and our environment.

GIS helps you understand and question data in ways that reveal relationships, patterns, and trends. So whether you are transporting ethanol or studying landslides, you can use GIS to solve problems and make better decisions, because a GIS enables you to look at your valuable data in a way that is quickly understood and easily shared.

ESRI supports the implementation of GIS technology on the desktop, servers, online services, and mobile devices.

Great River Associates

Representatives: Josie Bock and King Coltrin

2826 S. Ingram Rd.

Springfield, MO 65804

Tel: 417-886-7171 Email: josie@greatriv.com

www.greatriv.com

Great River Associates (GRA) is a full service GIS, engineering, surveying, landscape architecture, and planning firm. They provide a full range of GIS services including: database design and development, implementation, training, and technical support. They are an authorized reseller and Business Partner with ESRI. They understand the challenges of building a successful GIS, and with their extensive experience using ESRI and AutoCAD software, they can help you through the process and maximize your GIS investment.

EXHIBITORS

Kucera International, Inc.

Representative: Tim Connelly
38133 Western Parkway
Willoughby, OH 44094
Tel: 440-975-4230 Email: map@kucerainternational.com
www.kucerainternational.com

Kucera International, Inc. is one of the largest privately owned mapping companies in the world, with a staff of over 100 experienced technicians and offices throughout the United States. The company provides aerial photography and remote sensing, surveying, photogrammetric mapping, digital imaging, cadastral tax mapping, and geographic information systems service and support for clients that include all levels of government, private architectural/engineering firms, and industrial or commercial organizations.

For more information about Kucera's products and services, please see our web site at www.kucerainternational.com.

Midland GIS Solutions

Representatives: Katie Shepherd, Don Cleveland, Matt Sorensen, Kirk Larson, and John Teale
501 N. Market
Maryville, MO 64468
Tel: 660-562-0050 Email: shepherd@midlandgis.com
www.midlandgis.com

Midland GIS Solutions is a full-service, professional Geographic Information System (GIS) firm offering comprehensive GIS and GPS mapping services, data development, implementation, consulting and Web GIS services to counties, municipalities, and utility companies, throughout the Midwest. With over 36 years of mapping experience, Midland GIS Solutions is the most qualified and diverse GIS development company in the Midwest.

MJ Harden

Representative: Mike Kallas
5700 Broadmoor, Suite 800
Mission, KS 66202-2402
Tel: 913-981-9600 Email: ford.lavinia@geoeye.com
www.mjharden.com

MJ Harden Associates, Inc. has been providing geospatial services to State, County, and Municipal Governments, utilities, engineering firms, and the transportation industry since 1956. MJ Harden has completed over 20,000 projects and is well known for quality, accuracy, performance, and reliability. Services include:

- | | |
|-----------------------------------------------|-------------------------------------|
| - Aerial image acquisition | - Digital orthophotography |
| - LiDAR acquisition and processing | - Remote sensing/image analysis |
| - Digital planimetric and topographic mapping | - GIS consulting and implementation |

EXHIBITORS

Oce North America

Representative: Don Dillenger

13736 River Port Dr.

Maryland Heights, MO 63043

Tel: 314-401-5020 Email: don.dillenger@oce.com

www.oce.com

Oce provides innovative full-color and monochrome large format plotting, copying, and scanning systems. Oce systems are particularly well suited for GIS/CAD applications based on their capability for fast, reliable, high-quality printing and scanning of large-format maps and technical documents for government, corporate, and commercial users.

Call 314-401-5020 to learn how the latest Oce printing and scanning technology can improve your ability to communicate your work and reduce the time spent on everyday tasks.

Sanborn

Representative: Kevin Kuhlmann

18421 Edison Ave.

Chesterfield, MO 63005

Tel: 636-449-0189 Email: kkuhlmann@sanborn.com

www.sanborn.com

With technology centers across the United States and abroad, Sanborn offers a full suite of photogrammetric mapping and geographic information system (GIS) services backed by superior customer support. We are uniquely positioned to offer you local presence, extensive resources, quick responses, and exceptional value.

For over a century, we have experienced, and been part of, the rapid growth of the mapping industry. We have the resources to develop and implement the best solutions to meet your specific needs. Whether you need to build, enhance, or maintain your GIS, you can count on Sanborn. We offer total geospatial solutions.

Seiler Instrument

Representatives: Scott Smith and Pat Stack

3433 Tree Court Ind. Blvd.

St. Louis, MO 63122

Tel: 800-489-2282 Email: mapping@seilerinst.com

www.seilerinst.com

Seiler Instrument Company, Inc. is a multi-divisional family owned firm that was established in 1945. The Seiler Mapping Department provides the right tools and technology for those wishing to populate their GIS and CAD field data and get their work accomplished efficiently, productively, and within budget. We work with products from the most well-established manufacturers and software developers in the field such as Trimble, ESRI, Autodesk, CartoPac Field Solutions, and Laser Technology.

EXHIBITORS

Yotta MVS

Representative: Josh Ledgerwood

1601 Iron St., Suite 101

North Kansas City, MO 64116

Tel: 816-721-7765 Email: jledgerwood@yottamvs.com


www.yottamvs.com

Yotta MVS products include turn-key systems and the software to access images. Our software will allow customer jurisdictions to develop property imaging systems in-house. Combining images with verified property data while utilizing a host of search criteria allows Assessors and Appraisers to work more efficiently and effectively.

2010 MMA CORPORATE SPONSORS



MIDLAND
GIS Solutions



GRA
GREAT RIVER
ASSOCIATES



solutions.seilerinst.com

SEILER

Providing Integrated Solutions since 1945



MJ HardenTM

A  **GeoEye** Company



2009 AWARD WINNERS

Congratulations to each of our Award Winners in 2009 for
their outstanding contribution to MMA!

Mapper of the Year

Belinka Novotny - Held, PMM

Fireball Award

Tim Kean, PMM

Annual Meeting Award

Josie Bock, GISP

President Award

Frank Adam, PMM

Special Recognition

Don Cleveland

2009 - 2010 MMA OFFICERS

PRESIDENT

Don Cleveland
Midland GIS Solutions
501 N. Market
Maryville, MO 64468
dcleveland@kc.rr.com

PRESIDENT - ELECT

Katie Shepherd
Midland GIS Solutions
501 N. Market
Maryville, MO 64468
shepherd@midlandgis.com

SECRETARY

Sue Ann Stokes
McDonald County
PO Box 726
Pineville, MO 64856
stokessue39@yahoo.com

TREASURER

Lisa Chapman
Cass County
102 E. Wall St.
Harrisonville, MO 64701
lisac@casscounty.com

2009 - 2010 DIRECTOR

Steve Marsh
Jackson County
303 W. Walnut St.
Independence, MO 64050
smarsh@jacksongov.org

2009 - 2011 DIRECTOR

Tim Kean, PMM
Phelps County
200 N. Main St. Suite 126
Rolla, MO 65401
tim.kean@phelpscounty.org

IMMEDIATE PAST PRESIDENT

Frank Adam, PMM
Phelps County
200 N. Main St. Suite 126
Rolla, MO 65401
frankadam@phelpscounty.org

2009 - 2010 COMMITTEES

ANNUAL MEETING

Lisa Chapman - Chair

Stan Balsman, PMM

Josie Bock, GISP

Marti Suiter, PMM

Belinka Novotny-Held, PMM

Tammy Brown

Mark Duewell

Kacie Neel

Karissa Logan

Richard Kramer

Kay Schenewark

CERTIFICATION

Marti Suiter, PMM - Chair

Belinka Novotny-Held, PMM

Linda Crane, PMM

Stephanie Hyder-Stevens, PMM

Frank Adam, PMM

Tim Kean, PMM

Laura Cole, PMM

Stan Balsman, PMM

Dan Roe, PMM

Jeff Davis, PMM

Barbara Kaszuba, PMM

Linda Reynolds, PMM

Tim Houtchens, PMM

INFORMATION TECHNOLOGY

Mark Duewell - Chair

Jay Riester

Mark Allen

AWARDS

Barbara Kaszuba, PMM - Chair

Lisa Perry

Carla Palmer

Alice Lee, PMM

EDUCATION

Jay Riester - Chair

Katie Shepherd

Leslie Chamberlin

Mark Allen

Melissa Johnson

Mark Duewell

Leah Twombly

HISTORICAL

Brenda Dryer - Chair

Sue Ann Stokes

MEMBERSHIP

Gladys Smith - Chair

Marti Suiter, PMM

Stephanie Hyder-Stevens, PMM

Belinka Novotny-Held, PMM

Laura Cole, PMM

Sarah Anderson

PUBLICATION

Tim Kean, PMM - Chair

Frank Adam, PMM

LEGISLATION

Dan Roe, PMM

SAVE THE DATE!

27th Annual Missouri Mappers Conference

July 26 - 29, 2011

The Resort At Port Arrowhead

Lake Ozark, MO

Watch our website for details

www.missourimappers.org

See you next year!

