

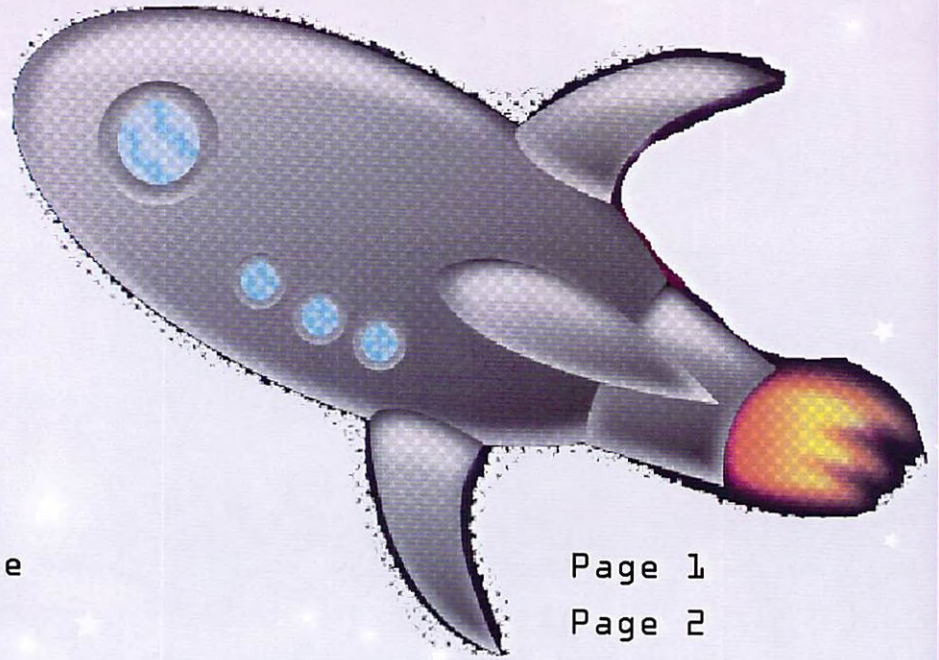


# MMA: MAPPING OUR FUTURE

24th Annual Missouri Mappers Association Conference  
August 5 - 8, 2008, Port Arrowhead Resort



# Table of Contents



Conference at a Glance	Page 1
Keynote Speaker	Page 2
Social Events	Page 3
Workshop Descriptions & Presenter Bios	Page 4 & 5
Conference Schedule	Page 6 - 9
2008 MMA Corporate Sponsors	Page 10
Exhibitors	Page 11 - 15
★ 2007 - 2008 MMA Officers	Page 16
2007 - 2008 Committees	Page 17
2007 Award Winners	Page 18
★ 2008 Conference Registration List	Page 19 - 21

## Save the Date!

25th Annual  
Missouri Mappers Association Conference  
July 28-31, 2009





# A Message from your President

Welcome to the 2008 Annual MMA Conference "Mapping Our Future"!



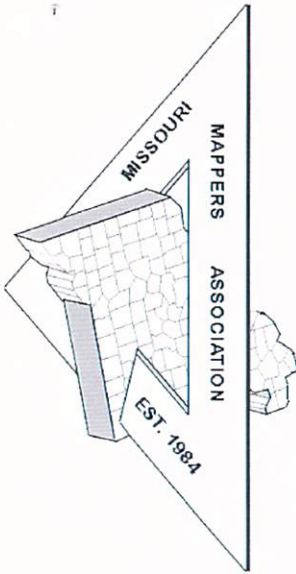
On behalf of the board and committee members, I am honored to welcome you to the 2008 Missouri Mapper's Association Annual Conference here in the Lake of the Ozarks. I hope that you all take time to enjoy the beautiful surroundings and the activities that the conference committee has arranged for everyone this year! There has been much hard work and brainstorming to make this an exciting, enjoyable and educational experience for everyone.

I invite you to make the most of your 2008 MMA conference by attending the various sessions, workshops and social activities that are planned as well as meeting amongst yourselves to talk about what is going on in your respective communities. We have had an outstanding committee put together this year's conference and have made numerous changes to propel us into this coming year. We have reduced the number of sessions this year, so that each topic can be given more attention and hopefully generate discussion and involvement from all who attend. Our hope is to give you insight and education on topics that you can apply in your everyday work environment.

This was my first year serving on the board for MMA and it has been an amazing experience. I want to thank everyone for their patience, guidance and confidence to represent this organization. It has given me an appreciation for everyone involved and for the capacity that this association has to influence the future of mapping in the state of Missouri.

Thank you for allowing me to be the President of this great organization. It has truly been my pleasure to serve you!

Sarah Murray  
President





# Conference at a Glance

## Tuesday, August 5

5:30-7:30 pm Early Bird Cocktails

## Wednesday, August 6

7:30-8:30 am Registration Open

8:00 am Golf Tournament - shot gun start  
The Golf Club at Deer Chase

8:30-11:30 am Workshop # 1 - Mobile GIS

8:30 am-4:00 pm Workshop # 2 - Cartography in ArcGIS

11:30 am-1:00 pm Lunch - on your own

1:00-4:00 pm Workshop # 3 - Geocaching Event

5:00-6:00 pm Registration Open

5:30-7:30 pm Evening with the Vendors - Reception

7:45-10:00 pm Bowling @ Eagle Lanes - Transportation provided

## Thursday, August 7

7:30 am Registration Open  
Continental Breakfast

9:00-9:45 am President's Address  
Keynote Speaker

9:45-10:00 am Break

10:00-10:45 am Educational Session # 1

10:45-11:15 am Break with Vendors

11:15 am-12 noon Educational Session # 2

12 noon-1:15 pm Lunch  
Vendors Doctors Office and Vendor Prize Drawings

1:15-2:00 pm Educational Session # 3

2:00-2:15 pm Break

2:15-3:30 pm Panel Discussion-Statewide GIS Standards

3:30-4:00 pm Chapter & PMM Meetings

6:00-8:00 pm Dinner


8:00-9:00 pm Boat Cruise

## Friday, August 8

8:00-9:00 am Continental Breakfast

9:00-11:00 am Annual Business Meeting

11:00 am Conference Concludes - see you next year!






# Keynote Speaker

The Missouri Mappers Association is pleased to welcome State GIO Timothy L. Haithcoat to the 24<sup>th</sup> Annual Conference of the Missouri Mappers Association!

Mr. Tim Haithcoat is the Geographic Information Officer for the State of Missouri. In this role he is responsible for the coordination and advancement of GIS across the state. He has 25 years of experience with mapping, remote sensing, and GIS as the Director of the Geographic Resources Center (GRC) an applied research group; Director of the Missouri Spatial Data Information Service (MSDIS) the state's geospatial data clearinghouse, and Deputy Director of the Center for Geospatial Intelligence within the College of Engineering.

Mr. Haithcoat's presentation will focus on reviewing the development and plans for implementation of Mapping Missouri's Future, a strategic plan for GIS in Missouri. Through this presentation and discussion to follow, he hopes to enlist all Missouri Mappers as active participants in the ongoing dialogue and development of mapping, imagery acquisition, and GIS implementation throughout the state of Missouri. Mr. Haithcoat will also serve on Thursday afternoon's panel discussion on Statewide GIS Standards.

Visit the Missouri Geographic Information Office on the web at [www.gis.mo.gov](http://www.gis.mo.gov).



Missouri Geographic Information Office

*Spatially enabling the State of Missouri*



# Social Events

Join us at these numerous opportunities to mix and mingle with your fellow mapping and GIS warriors from across the galaxy!

## Tuesday, August 5

5:30-7:30 pm Early Bird Cocktails

Get ready to blast off at this poolside reception for early arrivals. Cash bar.

## Wednesday, August 6

8:00 am Golf Tournament - Shotgun start

The Golf Club at Deer Chase

5:30-7:30 pm Evening With Vendors

The Exhibit Hall is transformed into a Galactic Café, including hors d'oeuvres and cocktails.

7:45-10 pm Bowling at Eagle Lanes

Transportation to and from Eagle Lanes will be provided beginning at 7:45 pm. Meet in the Lobby.

## Thursday, August 7

10:45-11:15 am Break with Vendors - Exhibit Hall

12:00-1:15 pm Luncheon and Vendor Doctor's Office

Grab lunch and visit with vendors to learn about the latest in technology. Vendor prize drawings will also be held!

6:00-8:00 pm Dinner

8:00-9:00 pm Boat Cruise





# Workshop Descriptions & Presenter Bios

## Wednesday, August 6th

### 8:30 am - 11:30 am - Meeting Room A

#### Mobile GIS: Utilizing GPS for GIS Data Collection & Maintenance

This ½-day workshop will cover the basic essentials of Mobile GIS. Topics that will be covered include: understanding GPS; current best-of-breed hardware solutions; a variety of data collection techniques, including vendor-specific GPS, ESRI ArcPad, and customized solutions; the process of hands-on collection of GIS data; and maximizing the data flow between GPS and your GIS. A hands-on, field-to-finish data collection project will be part of this workshop, using equipment that's been provided.

Presenter: James M. LaScala, Griner & Schmitz

### 1:00 pm - 4:00 pm - Meeting Room A

#### GPS Geocache Workshop

Join in on MMA's first Geocache event! A Geocache is a "treasure hunt" where participants use GPS equipment. It combines navigation with GPS and answering trivia questions at various points along the course. Learn how to use GPS for navigation, meet new people, and have some fun while doing so! During the workshop, crews waiting for their turn will have the option of using advanced mapping-grade GPS receivers to complete a simple field data collection project. This will highlight creating attribute pick-lists for efficient data collection. It will also involve collection of points, lines, and areas in the field. Participants will have an opportunity to view the collected data on a map and see how the data can be brought into a GIS.

Presenter: Jay Riester, Seiler Instrument

With an experience roster that includes 8 years in the field using Trimble Mapping- and Survey-grade instruments and 6 years in the office using GIS and Mapping software, Jay is uniquely qualified to lead this fun and interactive workshop. Jay has been with Seiler Instruments for 1 ½ years, and regularly provides Trimble Mapping training, demonstrations, and software and hardware technical support. Jay is also a Certified Trainer of Trimble Mapping products.





# Workshop Descriptions & Presenter Bios

8:30 am - 11:30 am; 1:00 pm - 4:00 pm - Meeting Room C

## Cartography in ArcGIS 9.2

ArcGIS makes it easy to design maps for printing and publishing. By investigating the basic principles of cartographic design, we will learn how to apply them using tools within ArcGIS Desktop to create outstanding maps. We will examine factors that control and influence cartographic design, learn techniques to best display data, and create maps that communicate information effectively. Some of the topics will include:

- Understanding and applying fundamental cartographic design principles.
- Defining design objectives to increase map usability and readability.
- Understanding how symbols and colors affect map interpretation.
- Creating custom symbols and labels.
- Applying classification schemes for displaying data.
- Creating and modifying labels and annotation for map features.
- Critiquing maps effectively to improve our cartographic design skills.
- Discuss Cartographic Representations (version 9.2) as a way to display geographic data.

These are some of the topics that will be covered in this workshop. Please feel free to bring your own maps so we can use these to investigate your own Cartographic Design.

## Presenter: Katie Harris, ESRI

Without Geography you are nowhere! After Katie Harris graduated from the University of Missouri-Columbia with a BA of Geography, she has been active in the GIS field. Before she was a GIS Instructor at ESRI, she worked in local government with GPS field collection of electric assets, and also as a GIS Technician integrating new data into the parcel fabric. She looks forward to sharing her passion for GIS with you! [Katie\\_harris@esri.com](mailto:Katie_harris@esri.com)



# Conference Schedule

Thursday, August 7

7:30am Registration - Lakeside Foyer  
Continental Breakfast - Exhibit Hall (Lakeside Terrace-North-Central)

9:00-9:45am MMA President's Address & Keynote Speaker - Lakeside South  
MMA President: Sarah Murray  
Keynote Speaker: Tim Haithcoat, State GIO

Prize drawings for all registered attendees will be held throughout the day at each educational session, and winners MUST be present. Don't miss any of these educational opportunities, or your chance to win a great prize!

9:45-10:00am Break - Exhibit Hall

10:00-10:45am Educational Session # 1 - Lakeside South  
"Deeds, Documents and Web Access: Advances in Technology"  
Presenter: Robert Dixon, Taney County Recorder

As with most things associated with mapping and land records, the process of handling deeds and documents has changed significantly in this age of technology. This session will focus on how practices have changed throughout the years, and how they've benefitted - and in some cases presented challenges for - those who work with them. Learn more about best practices in working with deeds and documents, and how the use of web access for their deployment can effectively serve your jurisdiction.

Robert Dixon spent 20 years in the United States Navy as a Naval Warfare Specialist. Following his retirement from service, he went to work in a Land Title Office, where he performed Title Plant Maintenance, and just one year later assumed management of the office. Under his management the business grew from 3 employees to 12, and Bob experienced the process of writing title insurance on a good portion of Taney County, including commercial properties such as motels, movie theaters and local attractions. Bob was elected as the Recorder of Deeds of Taney County in 2002, and during his time in office has seen quite a few changes in the handling of deeds and documents.



# Conference Schedule

10:45-11:15am Break with Vendors - Exhibit Hall

11:15am-12:00pm Educational Session # 2 - Lakeside South

"GIS in Rural Communities - The Great Get-Together!"  
Presenter: Pam Kelrick, GIS Coordinator/Planner  
GIS Consortium (City of Kirksville, Adair County and  
Public Water Supply District #1)

The range of GIS development across the State of Missouri varies widely. Many communities, particularly smaller population local government offices, have considered developing a GIS or tried to develop a GIS only to find the process and product to be daunting, disappointing or disastrous. The process of developing an efficient and productive GIS is complicated and requires a great deal of investment. Important to understand from the beginning is that developing a GIS is a long-term, on-going program and the planning should reflect these facts. Unique considerations influence geospatial development and maintenance in rural communities. As rural communities come on-line with geospatial information, more opportunities must be created for education, outreach and support. Even for those with local technology skills, maintaining trained personnel is challenging due to better paying geospatial jobs in urban areas. Moreover, understanding and misunderstanding of the details of geospatial contracts (i.e. imagery, data development solutions, software licensing) has had a 'souring' effect on the willingness of these communities to engage in GIT. Highlights of the forthcoming 'How To' guide for small shop GIS will be presented and upcoming support events.

Pam Kelrick is currently the GIS Coordinator for the GIS Consortium, an agency equally supported by the City of Kirksville, Adair County, and Adair County Public Water Supply District #1 in northeast Missouri. She serves as the Vice-chair for the Missouri Geographic Information Systems Advisory Committee (MGISAC) as an advocate for statewide GIS development, particularly in rural communities.

12:00-1:15 pm Lunch, Vendor Doctors Office, & Vendor Prize Drawings - Exhibit Hall  
A buffet lunch will be served, and you can spend additional time visiting the various Vendor Doctors offices to learn about their latest and greatest in mapping and GIS technology. Stick around for the Vendor Prize Drawings!



# Conference Schedule

1:15-2:00 pm Educational Session # 3 - Lakeside South

"Know Your Data"

Presenter: Dave Shaver, Geographer, USGS

Knowing your data is crucial to all geospatial applications. It is the responsibility of the user to insure that the correct datasets are selected and applied appropriately. Digital data derived from fixed scale, hardcopy map sources highlights the problems that can be encountered when users don't follow the golden rule of "Know Your Data". The potential misuse of digital data will be clearly illustrated by examining USGS PLLS layers collected from 100k map sources, high resolution imagery, and section corners established through land survey records.

Dave Shaver currently serves as a Geographer and Discipline Project Leader for the USGS, where he has been employed for more than 20 years. Dave has a B.S. in Geology from Northwest Missouri State University, and is working toward his M.S. in their Geographic Information Science program. The depth and breadth of his experience in the world of geospatial data is extensive; his project experience includes coordination of a Land Cover Trends program, serving as a GIS/GPS specialist for Hurricane Katrina Damage Assessment in New Orleans, and as a GPS Specialist for the Columbia Space Shuttle Recovery in Texas. He has had numerous articles published in the geospatial data arena, and is also a member of the Association of American Geographers and the Society of American Military Engineers.

2:00-2:15 pm Break - Exhibit Hall

2:15-3:30 pm Panel Discussion - Lakeside South

"Statewide GIS Standards"

Moderator: Mark Allen, 911/GIS Coordinator, Lafayette County

Panel: John Teale, P.L.S & President, Midland GIS  
Sarah Murray, President, MMA  
Tim Haithcoat, State GIO

The move toward GIS is becoming more prevalent throughout the state. As jurisdictions ponder the wide variety of GIS solutions available in the marketplace, they need to arm themselves with as much information as possible regarding data standards and statewide GIS strategy. This session will be a panel discussion featuring the following topics:



# Conference Schedule

- Statewide Geographic Information Strategy
  - Intent
  - Results
  - Cadastral Standards
- Missouri State Tax Commission Mapping Standards
  - Intent
  - Content
  - Compliance & Accountability
- Cadastral GIS Mapping Standards
  - MOGISAC
  - MSPS
  - MSTC
- RFQ vs. RFP
  - What is the difference between the two?
  - What does the law say?

3:30-4:00 pm Chapter & PMM Meetings

6:00-8:00 pm Dinner - Lakeside Terrace-North-Center

8:00-9:30 pm Boat Cruise

We'll be picked up at the Resort dock by Celebration Cruises at 8:00 pm. Enjoy a relaxing cruise on the lake - it's a great way to wind down (or get the party started!) MMA drink tickets will be distributed as you board the boat. Limit one (1) drink ticket per person; additional beverages may be purchased from the boat bar.

Drink tickets courtesy of Jefferson County.

## Friday, August 8

8:00-9:00 am Continental Breakfast - Lakeside North-Center

9:00-11:00 am Annual Business Meeting - Lakeside North-Center

In addition to the business to be conducted at this meeting, we'll be giving away our final prizes: a pair of gift baskets! Winner must be present, so make sure and plan to attend.


Gift baskets courtesy of MMA and The Sidwell Company.

11:00 am Conference Concludes - see you next year!



# 2008 MMA Corporate Sponsors

Your support is out of this world!



**GRE**  
GREAT RIVER  
ENGINEERING



**SIDWELL**

**MJ Harden**<sup>TM</sup>  
A  GeoEye Company



**SEILER**  
INSTRUMENT



# Exhibitors

## AERO-METRIC, Inc.

P0 Box 13140  
Overland Park, KS 66282  
Email: jkolarik@aerometric-ks.com  
Representative: Jim Kolarik

AERO-METRIC, Inc. is a full service photogrammetric digital mapping and geospatial company. AERO-METRIC, Inc. is a privately held corporation with ten regional offices located throughout the US. Our services include Aerial Photography, Airborne Digital Imagery, Planimetric and Topographic Mapping, LiDAR and Digital Orthophotography. These services are custom designed to fit the specific needs of our clients. Together, AERO-METRIC, Inc. has over 300 employees, and is one of the largest privately held geospatial firms in the United States.

## DevNet, Inc.

2254 Oakland Drive  
Sycamore, IL 60178  
P: 866-4-Devnet Email: hall@devnetinc.com  
Representative: Andrea Steinhoff

DEVNET, Inc. provides the most integrated and advanced property tax and CAMA solutions available today. DEVNET applications combine a wealth of features, ease-of-use, blazing performance, and GIS integration into the market's most complete tax/appraisal administration suite.

## ESRI

380 New York Street  
Redlands, CA 92373  
P: 909-793-2853 Email: joe\_johnson@esri.com  
Representative: Lindsay Hunter, Katie Harris

With annual sales of more than \$660 million, ESRI remains the world leader in the geographic information system (GIS) software industry. Our business involves the development and support of GIS software for all types of organizations—from the one-person office to multinational corporations to innovative Internet GIS solutions. [www.esri.com](http://www.esri.com)



# Exhibitors

## Great River Engineering

2826 S. Ingram Mill Road

Springfield, MO 65804

P: 417-886-7171 Email: josie@greatrivereng.com

Representative: Josie Bock, King Coltrin

Great River Engineering (GRE) is a full service GIS, Engineering, and Survey company providing data conversion and development, GIS implementation, training, and technical support. GRE is an authorized reseller and business partner with ESRI.

## Kucera International

38133 Western Parkway

Willoughby, OH 44094

P: 440-975-4230 Email: a.rubal@kucerainternational.com

Representative: Tim Connelly

Kucera International provides aerial mapping and related geomatic services to government, commercial, and professional clients throughout the United States. Kucera offers full in-house film and digital based aerial photography, LIDAR services, airborne/ground GPS surveying, digital terrain modeling, digital orthophotography, planimetric and topographic mapping, cadastral mapping, and GIS conversion and support.

## Midland GIS

501 N. Market

Maryville, MO 64468

P: 660-562-0050 Email: shepherd@midlandgis.com

Representative: John Teale, Matt Sorenson, Katie Shepherd

Owned and operated by Professional Land Surveyors, Midland GIS Solutions is a professional firm offering comprehensive GIS mapping services, GPS services, data development, implementation, and consulting services. Our clients include counties, municipalities, utility companies, and private organizations throughout the Midwest. With over 35 years of mapping experience, Midland GIS Solutions is the most qualified and diverse GIS development Company in the Midwest.



# Exhibitors

## MJ Harden Associates

57800 Broadmoor, Ste 800

Mission, KS 66202

P: 913-981-9600 Email: ford.lavinia@geoeye.com

Representative: Michael Kallas

M.J. Harden Associates, Inc. has been providing geospatial services to transmission and distribution utilities, government agencies, engineering firms, and the transportation industry since 1956. MJ Harden has completed over 20,000 projects and is well known for quality performance and reliability. Our services include:

- Aerial image acquisition
- LiDAR acquisition and processing
- Digital planimetric and topographic mapping
- Digital orthophotography
- Remote sensing / image analysis
- GIS consulting and implementations

## Océ North America

13736 Riverport Drive, Ste 150

Maryland Heights, MO 63043

P: 341-738-0715 Email: deann.schulz@oce.com

Representative: Don Dillenberger, Warren Doherty, Gary Baldridge

Océ provides innovative full-color and monochrome large-format plotting, copying, and scanning systems. Océ systems are particularly well suited for GIS/CAD applications based on their capability for fast, reliable, high-quality printing and scanning of large-format maps and technical documents for government, corporate, and commercial users.

The Océ TCS300 and Océ TCS500 line of large-format color inkjet printing and scanning systems tackle the unique challenges associated with printing large, complex color files from a GIS and addresses the needs of mapping professionals. Maximize your return on your GIS investment with an Océ system that is easy to use, reliable, productive, and flexible for even your most complex printing files.

Call 800-325-0994 ext. 3144314 to learn how the latest Océ printing and scanning technology can improve your ability to communicate your work and reduce the time spent on these tasks.



# Exhibitors

## Schneider Corporation

1606 Golden Aspen Drive, Ste 110

Ames, IA 50010

P: 515-520-0065 Email: [sunderhill@schneidercorp.com](mailto:sunderhill@schneidercorp.com)

Representative: Sarah Underhill, Sarah Murray

The Schneider Corporation is a full-service firm that helps clients through every stage of community growth. Schneider has assembled talented professionals in a variety of disciplines to best serve municipalities. Schneider has been a leader in providing GIS services and products for the past 17 years and has provided solutions to clients in counties and cities across the country.

## Seiler Instrument Company

36 Kirkham Industrial Drive

St. Louis, MO 63119

P: 314-968-2282 Email: [mcrawford@seilerinst.com](mailto:mcrawford@seilerinst.com)

Representative: Jay Reister, Steve Tomps, Scott Smith

Seiler Instrument Company, Inc. is a multi-divisional family owned firm that was established in 1945. Seiler is a recognized industry leader for survey equipment and mapping sales and we are the largest Survey Distributor in the United States for Trimble Navigation Limited / Trimble®. Seiler mapping division is a complete GIS/GPS solution provider. We offer a wide range of products that provide accuracy, flexibility, and ease of use required by mapping professionals and new users alike.

## The Sidwell Company

675 Sidwell Court

St. Charles, IL 60174

P: 630-549-1000 Email: [kfouts@sidwellco.com](mailto:kfouts@sidwellco.com)

Representative: Brian Baker

Sidwell is the leading provider of GIS and mapping services. Established in 1927, Sidwell has been at the forefront of GIS technology since 1982. Sidwell offers GIS design and implementation; cadastral data conversion and development; Parcel Builder™, the premier software solution for mapping and land records management; photogrammetry; training; and web hosting for GIS data. Sidwell is an employee-owned firm, and is an ESRI Business Partner, developer and reseller.



# Exhibitors

## Surdex Corporation

520 Spirit of St. Louis Boulevard

Chesterfield, MO 63005

P: 636-532-3427 Email: karenb@surdex.com

Representative: Tim Donze

Surdex has been recognized as a premier geospatial data provider since 1954, supplying accurate and precise information to a diverse client base. Our success can be attributed to our focus on client satisfaction through timely delivery of quality products and continuous innovation from our investment in staff and equipment resources.

Surdex provides orthophotography; planimetric and topographic maps; LiDAR; and geographic information solutions. Surdex is committed to helping clients achieve their goals and objectives.

## Western Air Maps, Inc.

9401 Reeds Road

Overland Park, KS 66207

P: 800-643-5177 Email: ericb@westernair.com

Representative: Jeff Buchanan

Successful geospatial projects depend on timely and accurate geospatial information. Western Air Maps, Inc. was founded on a principle of providing our clients with quality imagery and mapping solutions. In every geospatial project, we blend traditional mapmaking and surveying skills with the latest technological solutions. Our dedication to quality is demonstrated by consistent repeat business and referral.

WAM provides professional services in primary data acquisition, GPS surveying, GIS, LiDAR processing, data extraction, and more.



# 2007 - 2008 MMA Officers




**President**  
Sarah Murray  
423-650-0191  
smurrayvp@hotmail.com


**Vice President**  
Frank Adam  
Phelps County  
200 North Main Street, Ste 126  
Rolla, MO 65401

**Secretary**  
Judy Logan  
Maries County  
PO Box 188  
Vienna, MO 65582

**Treasurer**  
Katie Shepherd  
Midland GIS Solutions  
501 N. Market  
Maryville, MO 64468  
660-562-0050  
shepherd@midlandgis.com



**Director**  
Darrel King  
Moniteau County  
200 East Main  
California, MO 65018  
montcnty@socket.net



**Director**  
Kay Schenewark  
Benton County  
316 Van Buren Street  
Warsaw, MO 65355  
660-483-5323  
bentoncounty\_assessor@earthlink.net

**Immediate Past President**  
Shane McDermott  
Mid-West GIS  
510 Maine Street, Ste 510  
Quincy, IL 62301  
shane@mid-westgis.com



# 2007 - 2008 Committees

## Annual Meeting

Karen Fouts - Chair

Katie Shepherd

Josie Bock

Sarah Murray

Lisa Chapman

Belinka Novotny-Held / PMM

Alice Lee / PMM

Laura Cole / PMM

Patsy Alexander

Kay Schenewark

## Awards

Lisa Chapman - Chair

Belinka Novotny-Held / PMM

Linda Reynolds / PMM

Janet Harper

Alice Lee / PMM

## Certification

Barbara Kaszuba / PMM - Chair

Belinka Novotny-Held / PMM

Marti Suiter / PMM

Linda Crane / PMM

Stephanie Hyder-Stevens / PMM

Tim Houtchens / PMM

Linda Reynolds / PMM

Stan Balsman / PMM

## Education

Patty Williams - Chair

Robert Harley

## Historical

Tim Kean - Chair

Frank Adam

## Information Technology

Curtis Copeland - Chair

Sean Hills

## Legislation

Randy Lewis - Chair

Darrel King

Don Hagan

Dan Roe / PMM

## Membership

Gladys Smith - Chair

Marti Suiter / PMM

Stephanie Hyder-Stevens

Alice Lee / PMM

Laura Cole / PMM

Kay Schenewark

## Publication

Frank Adam - Interim Chair

Tim Kean





# 2007 Award Winners

Congratulations to each of our Award Winners in 2007 for their outstanding contribution to MMA!

Mapper of the Year

Patrick Rogers

Fireball Award


Katie Shepherd

Annual Meeting Award

Katie Shepherd

President Award

Shane McDermott





# Conference Attendees

Name	Title	Office/Jurisdiction	Street Address	City, State, Zip
Eddie Whitorth	Assessor	Camden County	1 Court Circle, Suite 6	Camdenton, MO 65020
Sandy Snelling	Chief Cartographer	Camden County	1 Court Circle, Suite 6	Camdenton, MO 65020
Gaila Wilson	Cartographer	Camden County	1 Court Circle, Suite 6	Camdenton, MO 65020
Becky Lenshyn	Cartographer	Camden County	1 Court Circle, Suite 6	Camdenton, MO 65020
Deanna Stamper	Cartographer	Camden County	1 Court Circle, Suite 6	Camdenton, MO 65020
Kayla Ellett	Land Value Analyst	Camden County	1 Court Circle, Suite 6	Camdenton, MO 65020
Julie Frank	911 Director	Lawrence County	1 Courthouse Square, PO Box 188	Mt. Vernon, MO 65712
Doug Bowerman	Assessor	Lawrence County	PO Box 188	Mt. Vernon, MO 65712
Brenda Dryer	Mapper	Lawrence County	PO Box 188	Mt. Vernon, MO 65712
Ken Olive	Chief Deputy Assessor	Camden County	1 Court Circle, Suite 6	Camdenton, MO 65020
Lisa Chapman	GIS Coordinator	Cass County	102 E. Wall St.	Harrisonville, MO 64701
Kayleigh Creek	GIS Technician	Cass County	102 E. Wall St.	Harrisonville, MO 64701
Sarah Anderson	GIS Mapping Director	Cape Girardeau County	# 1 Barton Square	Jackson, MO 63755
Paula Noppe	Mapping Technician	Cape Girardeau County	# 1 Barton Square	Jackson, MO 63755
Patsy Alexander	GIS Coordinator	Taney County	PO Box 156	Forsyth, MO 65653
Tonja Friend	GIS Technician	Taney County	PO Box 156	Forsyth, MO 65653
Shari Felter		Scott County Assessors Office	24433 US Hwy 61	Benton, MO 63736
Mark Duewell	MSDIS/UMC	University of Missouri	2706 E. Basnet Dr.	Ashland, MO 65010
Wendy Nordwald	Assessor	Warren County	105 S. Market	Warrenton, MO 63383
R.E. Kramer, Sr.	GIS Technician	City of Jackson	101 Court Street	Jackson, MO 63755
Barbara Kaszuba	GIS/Mapping Technician	Jasper County	302 S. Main	Carthage, MO 64836
Lisa Perry	Administrative Assistant	Jasper County	302 S. Main	Carthage, MO 64836
Carla Palmer	Real Estate Supervisor	Jasper County	302 S. Main	Carthage, MO 64836
Mark Reynolds	Assessor	Johnson County	300 N. Holden St.	Warrensburg, MO 64093
Norma Calhoon		Johnson County Assessors Office	300 N. Holden St.	Warrensburg, MO 64093



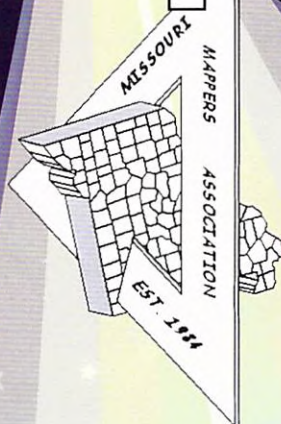
Monica Parker	GIS Coordinator	Johnson County	300 N. Holden St.	Warrensburg, MO 64093
Judy Logan	Assessor	Maries County	PO Box 188	Vienna, MO 65582
Sandra Patten	Deputy Assessor	Maries County	PO Box 188	Vienna, MO 65582
Susan Oser	Mapper	Howard County	#1 Courthouse Square	Fayette, MO 65248
George Frink	Assessor	Howard County	#1 Courthouse Square	Fayette, MO 65248
Linda Reynolds	Computer Mapping Tech.	Taney County	PO Box 612	Forsyth, MO 65653
Frank Adam	GIS/Mapping Supervisor	Phelps County	200 N. Main Street, Suite 126	Rolla, MO 65401
Timothy Kean	Mapper	Phelps County	200 N. Main Street, Suite 126	Rolla, MO 65401
Melissa Johnson	GIS Manager	Cole County	210 Adams Street, 1st Floor	Jefferson City, MO 65101
Stephanie Hyder-Stevens		Missouri State Tax Commission	849 Moonlight Road	Marshfield, MO 65706
Danny Edgar	Mapper	St. Francois County	1 W. Liberty, Room 200	Farmington, MO 63640
Jeff Davis	Cartographer	Boone County	801 E. Walnut, Room 143	Columbia, MO 65201
Linda Crane	Cartographer	Boone County	801 E. Walnut	Columbia, MO 65201
Terry Stone	GIS Specialist	Cuivre River Electric Cooperative	1112 E. Cherry Street	Troy, MO 63379
Patty Williams	GIS Assistant	Cuivre River Electric Cooperative	1112 E. Cherry Street, PO Box 160	Troy, MO 63379
Vincent Brice	Senior Cartographer	Jackson County	303 W. Walnut Street	Independence, MO 64050
Shelia Dyer	Senior Cartographer	Jackson County	303 W. Walnut Street	Independence, MO 64050
Paul Shelton	Senior GIS Specialist	Jackson County	303 W. Walnut Street	Independence, MO 64050
Laura Pope	Assessor	McDonald County	PO Box 726	Pineville, MO 64856
Sue Ann Stokes	Mapper	McDonald County	PO Box 726	Pineville, MO 64856
Paula Thomas		McDonald County	PO Box 726	Pineville, MO 64856
Sarah Murray	President	Missouri Mappers Association	1606 Golden Aspen Drive, Suite 110	Ames, IA 50010
Larry Jones		Buchanan County	411 Jules Street	St. Joseph, MO 64501
Bryce Good	GIS Coordinator	Buchanan County	411 Jules Street	St. Joseph, MO 64501
Belinka Novotny-Held		Jefferson County	9801 Held Road	Hillsboro, MO 63050
Laura Cole	Mapper	Jefferson County	PO Box 246	Hillsboro, MO 63050
Alice Lee	Assessors Office	Jefferson County	PO Box 100	Hillsboro, MO 63050



Richard Schlottke	GIS/Mapping	Clay County	234 W. Schrader	Liberty, MO 64152
Russ Mueller		Missouri Dept. of Conservatoin	PO Box 180	Jefferson City, MO 65101
Stephen Miller	Assessor	City of St. Louis	3053 Clifton Avenue	St. Louis, MO 63139
Jackie Rogers	Map Technician	Taney County	PO Box 612	Forsyth, MO 65653
Darrel King	Assessor	Moniteau County	200 E. Main	California, MO 65018
Debbie James	Assessor	Texas County	210 N. Grand Ave.	Houston, MO 65483
Mike Lloyd	E911 Mapping & Addressing Specialist	Camden County	1 Court Circle, Suite 14	Camdenton, MO 65020
Valerie Brashear	E911 Mapping & Addressing Specialist	Camden County	1 Court Circle, Suite 14	Camdenton, MO 65020
Stan Balsma		SEMO Regional Planning	PO Box 366	Perryville, MO 63775
Syl Schoeneberg		State Tax Commission	57288 Lake Imhoff Rd.	California, MO 65018
Randy Brooks	Chief Appraiser	Butler County	100 N. Main, Courthouse	Poplar Bluff, MO 63901
Robert Harley		Greene County	2065 N. Clifton	Springfield, MO 65803
Patrick Rogers		Greene County	2065 N. Clifton	Springfield, MO 65803
Kacie Neel	GIS Admin. Assistant	Pettis County	319 Southlamine, Suite B-10	Sedalia, MO 65301
James Theisen	GIS Coordinator	Pettis County	319 Southlamine, Suite B-10	Sedalia, MO 65301
Mark Allen	E911/GIS Director	Lafayette County	1001 Main Street	Lexington, MO 64067
Danny Roe	GIS Coordinator	Callaway County	5503 County Road 470	Fulton, MO 65251
Larry Schall		Shafer, Kline & Warren, Inc.	11250 Corporate Avenue	Lenexa, KS 66209
Kay Schenewark	Mapping Supervisor	Benton County	PO Box 40	Warsaw, MO 65355
Judy Schiefert	Mapper	Benton County	PO Box 40	Warsaw, MO 65355
Cheryl Moore	Assessor's Clerk	Benton County	PO Box 40	Warsaw, MO 65355
Thom Spencer		Villa GIS, Inc.	7719 E. Hwy. 76, PO Box 44	Kirbyville, MO 65679
Sean Hills		Villa GIS, Inc.	7719 E. Hwy. 76, PO Box 44	Kirbyville, MO 65679
Mark Epperson	Data Controller	City of Higginsville	1922 Mani Street	Higginsville, MO 64037



# MMA: MAPPING OUR FUTURE



[www.missourimappers.org](http://www.missourimappers.org)

Annual Conference Program Designed & Printed by  
The Sidwell Company

