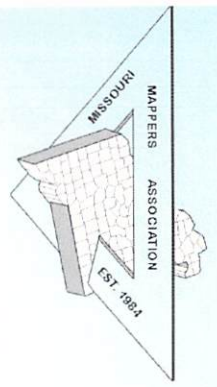


Missouri Mappers Association Conference Program

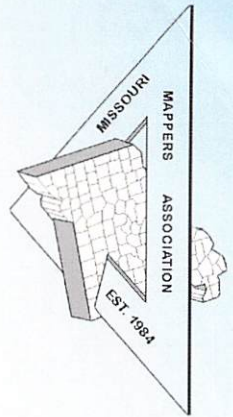


Mapping Is A Treasure!

23rd Annual Conference
July 31 - August 3, 2007
The Resort at Port Arrowhead
Lake of the Ozarks

www.missourimappers.org

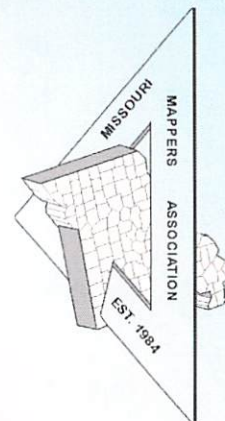
Table of Contents



| | |
|---|---------|
| Conference at a Glance..... | Page 1 |
| Keynote Speaker..... | Page 3 |
| Social Events..... | Page 4 |
| Workshop Descriptions and Presenter Bios..... | Page 5 |
| Conference Speaker Sessions..... | Page 6 |
| 2007 MMA Corporate Sponsors..... | Page 8 |
| Exhibitors..... | Page 9 |
| 2006-2007 MMA Officers..... | Page 14 |
| 2006-2007 Committees..... | Page 15 |
| 2006 Award Winners..... | Page 16 |
| Conference Registration List..... | Page 17 |



Conference At A Glance



Tuesday, July 31

6:30 P.M. – Dusk

Welcome Barbecue at the Resort – Poolside

Wednesday, August 1

8:30 A.M. – 11:30 A.M.

"Mobile GIS: Using GPS for GIS Data Collection and Maintenance" Workshop, Room C
Lanny Schnipper & Steve Tomps, Seiler Instrument
(Pre-registration and separate fee required)
No Requirements
* A portion of this session will take place outdoors

8:30 A.M. – 3:30 P.M.

"Geodatabase Basics for ArcGIS 9.2"
Workshop, Room A
Katie Harris, ESRI
(Pre-registration and separate fee required)
Lunch Break Will Be Provided
Basic ArcGIS Skills Preferred

10:00 A.M. – TBD

Golf Tournament, Bear Creek Valley
(Pre-registration and separate fee required)

1:00 P.M. – 4:00 P.M.

"The Dos and Don'ts for Building a GIS"
Workshop, Room C
Jennifer Kuchar, The Sidwell Company
(Pre-registration and separate fee required)

3:00 P.M. – 5:30 P.M.

Vendor Set Up – Exhibit Hall (Lakeside North and Center)

5:00 P.M. – 6:00 P.M.

Registration (Lakeside Foyer)

6:00 P.M.

Exhibit Hall Opens (Lakeside North and Center)

6:00 P.M. – 7:30 P.M.

Vendor Reception (Lakeside North and Center)

7:45 P.M.

Meeting Time for Bowling Event (Shuttle service will be available at Resort entrance to go to Eagle Lanes)

8:00 P.M. – TBD

Bowling Event

Thursday, August 2

7:30 A.M. – 9:00 A.M.

Main registration (Lakeside Foyer)

8:00 A.M. – 9:00 A.M.

Continental Breakfast – Lakeside North and Center

9:00 A.M. – 9:10 A.M.

President's Introduction – Lakeside South

9:10 A.M. – 9:50 A.M.

Keynote Speaker, Judge Mary Rhodes Russell,
Supreme Court of Missouri – Lakeside South

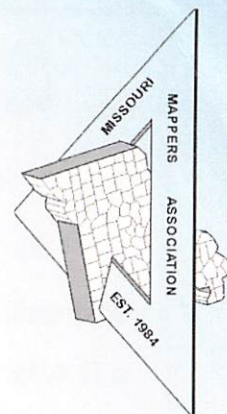


Conference At A Glance

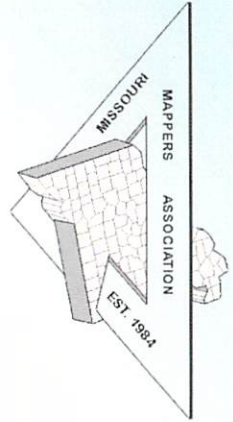
| | |
|-------------------------|---|
| 10:00 A.M. – 10:30 A.M. | "What's In It For ME!" Mark Duewell, MSDIS Program Manager, GIS Specialist Sr. – Lakeside South |
| 10:30 A.M. – 10:50 A.M. | Morning Break with Vendors Lakeside North and Center |
| 10:50 A.M. – 11:20 A.M. | "A GIS Survey of Surveying" Donald Martin, PLS, President-Elect of Missouri Society of Professional Land Surveyors - Lakeside South |
| 11:40 A.M. – 12:10 P.M. | "Put Your GIS Data to Work" Matt Sorensen, Vice President, Midland GIS Solutions - Lakeside South |
| 12:10 P.M. – 1:30 P.M. | Lunch – Lakeside North and Center |
| 1:30 P.M. – 2:00 P.M. | "Where Are the Maps?" Randall Mayden, Sales Manager, M.J. Harden Associates, Inc. and D.J. McMurray, Pratt County, KS Appraiser - Lakeside South |
| 2:00 P.M. – 2:20 P.M. | Afternoon Break with Vendors Lakeside North and Center |
| 2:20 P.M. – 2:50 P.M. | "Working Together: WebGIS and County Government" Joseph Cochran, GIS Coordinator, Miller County, Missouri Lakeside South |
| 3:00 P.M. – 3:30 P.M. | "Oblique Imagery in GIS, Appraisal, and the 911 Setting" Scott Faust, Regional Technical Manager, Pictometry International – Lakeside South |
| 3:30 P.M. – 4:00 P.M. | Chapter meetings; PMM Meeting |
| 6:00 P.M. – 7:15 P.M. | Dinner – Lakeside North and Central |
| 7:30 P.M. – TBD | Game Show Night – Lakeside South |

Friday, August 3

| | |
|-----------------------|---|
| 8:00 A.M. – 9:00 A.M. | Breakfast – Lakeside North and Central |
| 9:00 A.M. | Business Meeting – Lakeside North and Center Presentation and Awards Prize Drawing – Attendance Required Swearing in of New Officers Appointment of New Committee Chairs Closing Remarks |



Keynote Speaker



Judge Mary R. Russell

The Missouri Mappers Association would like to welcome **Judge Mary R. Russell** of the Supreme Court of Missouri to the 23rd Annual Conference of the Missouri Mappers Association!

Mary R. Russell joined the Supreme Court of Missouri on October 8, 2004. A former Chief Judge on the Missouri Court of Appeals, Eastern District, where she was a member of the court since 1995, Judge Russell received her B.S. and B.A., summa cum laude, from Truman State University. She graduated from law school at the University of Missouri-Columbia with her J.D.

After graduation, she was a law clerk for the Honorable George Gunn, Jr. at the Supreme Court of Missouri. She practiced law in the firm of Clayton & Rhodes in Hannibal until her appointment to the Court of Appeals.

Judge Russell serves on a variety of statewide boards and commissions. She is particularly interested in helping young people and services on the Board of MOCASA. She is active in every community where she has lived, serving as a mentor to many young adults. In addition, she volunteers as a Truancy Court judge in Jefferson City at the Lewis and Clark Middle School.

Judge Russell's Keynote presentation will introduce you to the Supreme Court of Missouri and the structure of the Missouri Judiciary system. Topics will include the selection process for a Missouri State Supreme Court Judge and the discussion of various rulings by the State Supreme Court that you can be the judge of!



Supreme Court of Missouri



Social Events

Tuesday, July 31st

6:30 P.M. - Dusk

Welcome Barbecue, The Resort at Port Arrowhead

Please join us for a poolside barbecue at The Resort at Port Arrowhead and welcome all of your colleagues to the 23rd Annual Conference! We will be serving pork steaks, side dishes, desserts and non-alcoholic beverages. Attendees will be able to purchase alcoholic beverages onsite from the resort. Registration for this event is mandatory! If you would like to bring a dish, please contact Randy Lewis at 636-456-2615 or Alice Lee at 636-797-5460 prior to the event.

Wednesday, August 1st

10:00 A.M (Shotgun Start)

Eighth Annual MMA Golf Tournament

Sign up today for the annual golf tournament at one of the area's latest and most scenic golf courses, Bear Creek Valley Golf Club. Registration and a fee of \$47.50 is required to participate in this event. Please fill out the separate golf tournament registration form included in this registration packet.

6:00 P.M. – 7:30 P.M.

Vendor Reception

Spend part of your evening learning about new technology and initiatives from the exhibitors that are participating at this year's conference. Appetizers, beer, soda and wine will be provided. Please take some time to visit with each exhibitor, as they are an important part of the Missouri Mappers Association!

8:00 P.M. – TBD

Bowling Event at Eagle Lanes

Come join us for an exciting evening of bowling at Eagle Lanes, located only minutes from the resort. This is an excellent opportunity to meet other professionals in a fun and relaxing environment. An individual fee of \$6.00 will cover two bowling games, shoe rental, and shuttle service. Registration for this event is mandatory and is included on the conference registration form.

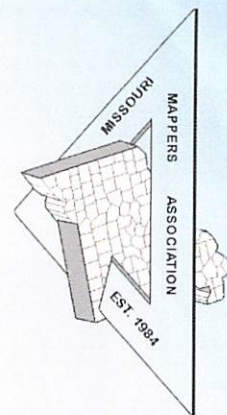
(A shuttle service will be available to transport people to and from The Resort and Eagle Lanes. Shuttle service will begin at 7:45 pm following the Vendor Reception at the Resort Entrance)

Thursday, August 2nd

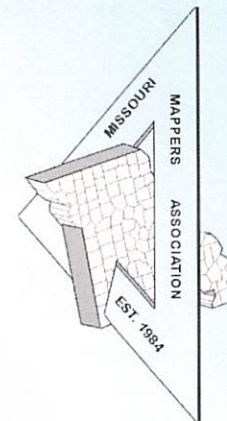
6:00 P.M. – TBD

Annual Conference Dinner and Game Show Night!

One of the highlights of the conference is the annual conference banquet and the social event that follows dinner. This year's dinner will be held at Lakeside North and Center, where we will spend time with colleagues enjoying a delicious Caribbean themed meal prepared by the Resort. Following the banquet, we are moving to Lakeside South for a Game Show event that will have everyone interacting in this unique and hilarious game of trivia. Join us for an evening of entertainment, fun and camaraderie! Don't forget your pirate costume for this festive event! Arrrrrr!!!



Workshop Descriptions & Presenter Bios



“Mobile GIS: Using GPS for GIS Data Collection and Maintenance” Lanny Schnipper & Steve Tomps, Seiler Instrument

This half-day workshop will cover the essentials of Mobile GIS. Mobile GIS is the process of moving GIS data into the field for data capture and update. A variety of hardware and software solutions are available for Mobile GIS. This presentation will highlight these solutions and associated applications. Topics will include: Understanding the Global Positioning System, applications for Mobile GIS, current hardware solutions, customizing data collection, updating GIS data in the field, and seamless data flow between GPS and GIS. This workshop will include a complete field-to-GIS data collection project. GPS equipment will be provided. *(A portion of this workshop will be outdoors).*

Lanny Schnipper is currently the Mapping Manager for Seiler Instrument. In this role, Lanny supports all sales, marketing, and technical aspects of Seiler's Mapping/GIS products and services. Lanny has been with Seiler since April of 2006. He has been involved with mapping-grade GPS since 1999, including time as Trimble's Regional Sales Manager for their Mapping product line. Lanny holds a Certificate in GIS from the University of Denver and a Bachelor's degree from Florida State University.

“Geodatabase Basics for ArcGIS 9.2” Katie Harris, ESRI, Basic ArcGIS Skills Preferred

In this full day hands-on workshop we will introduce the storage architecture of the 9.2 geodatabase. Topics include the advantages of storing and managing data in the geodatabase, how to use attribute validation rules by setting subtypes and domains, editing and maintaining data using spatial behavior rules by setting up topology, and introduction to geometric networks. This workshop is intended for those with experience using ArcGIS Desktop (ArcMap and ArcCatalog).

Katie Harris is a Geographer and a proud graduate from the University of Missouri-Columbia Geography Department. Why Geography? Because, without geography you are nowhere! Focusing on Cultural and Environmental landscapes, Geographic Information Systems has proven to be the most effective way to model her personal and professional interests. Experiences include GIS for local government, GPS data collection and manipulation, and modeling geometric networks of natural resources and electric networks. Katie is also an active member of Stream Team and Greenway Network, mapping and analyzing the world about which she is so passionate.

“The Dos and Don'ts for Building a GIS” Jennifer Kuchar, The Sidwell Company

This lecture style workshop will focus on new technology for creating and maintaining Land Records. How does one move from paper maps to a digital mapping environment? This session will explore the use of aerial imagery, source documents, workflow practices, and other technology tools that can sensibly support the map making process. The focus of the course is to provide you with information about the many choices one is presented with when moving into this new technology.

Before joining Sidwell, Jennifer spent six years as an Undergraduate & Graduate Assistant for the Office of Geographic Information Systems (OGIS) at Ball State University. Her background is in Urban Planning and Information Systems and Operational Management. During her time at Ball State University, Jennifer worked as an intern developing cadastral based GIS for local counties. Since joining Sidwell, Jennifer has managed several projects ranging from large counties with a parcel count up to 185,000 and as low as 18,000.



Conference Speaker Sessions

10:00 A.M. – 10:30 A.M. *“What’s In It For ME!”* Mark Duewell, Missouri Spatial Data Information Service

Following U.S. Air Force retirement in 1994, **Mark Duewell** spent 9 years with the MO Dept. of Health and Senior Services, eventually becoming their GIS Manager. In 2003, Mark accepted a position with the Missouri Spatial Data Information Service (MSDIS) within the University of Missouri’s Geographic Resource Center (GRC). As MSDIS’ Program Manager, Mark is widening GIS usage in the State and the Nation, making Missouri’s geospatial data and selected services available to all.

Can the sentiment “Ask not what your Country can do for you – ask what you can do for your Country,” sometimes be carried too far? Tired of being asked to supply Federal agencies, the State and other entities with your latest data and seemingly getting very little in return? This presenter believes the answer is a resounding “Yes”! He will discuss ongoing data projects that will provide the returns that you’re probably looking for and how to be effective in getting those returns as a “squeaky wheel”.

10:50 A.M. – 11:20 A.M. *“A GIS Survey of Surveying,”* Donald Martin, PLS, President-Elect of Missouri Society of Professional Land Surveyors

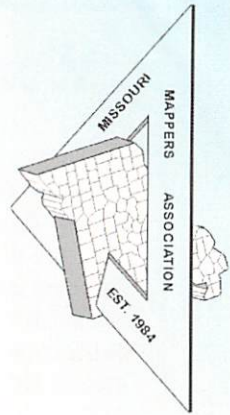
With almost 30 years of experience in surveying, engineering and mapping, **Don Martin** has a broad geomatics background that includes work as a surveyor, software support technician, trainer, supervisor and photogrammetric manager. He is the leader of surveying operations for the Missouri Department of Conservation in Jefferson City, Missouri where his practice focuses on boundary, construction and engineering surveys. Don holds a B.S. in Management and a MBA from William Woods University in Fulton, Missouri. He is the President-Elect of the Missouri Society of Professional Surveyors and is honored as the current Missouri Surveyor of the Year.

A discussion of mutual interests shared by Cartographers, GIS professionals and Surveyors with a focus on the changes occurring in surveying will be presented. The session will include a review of a mock dialog between surveyors regarding the role and impact of contemporary GIS practices on surveying. The relationships between the spatial sciences will be explored and concluded with suggestions of where these disciplines will partner in the future.

11:40 A.M. – 12:10 P.M. *“Put Your GIS Data to Work,”* Matt Sorensen, Midland GIS Solutions

Matt Sorensen is a Project Manager and Vice President of Midland GIS Solutions. Matt has over 13 years of experience in the management and technological aspects of GIS, land records, and implementation solutions. He holds a B.S. degree in Geography from Northwest Missouri State University and has served as project manager for over 25 local government GIS projects in the Midwest. Matt is an active member of Missouri Mappers Association and the Urban and Regional Information Systems Association (URISA).

Are you considering GIS or already have a GIS mapping program in place? How will you put your GIS data to work for you? This session will cover the many different uses and applications of GIS, in addition to using it for assessment purposes. Discussion topics will include: developing plat books, flood zone mapping, enhanced 911 mapping, road and bridge mapping, district boundary analysis, land value studies, contour data analysis, and more!



Conference Speaker Sessions

1:30 P.M. – 2:00 P.M. *"Where are the Maps?" Randall Mayden, M.J. Harden Associates and D.J. McMurray, Pratt County, Kansas Appraiser*

Randy Mayden has been with M.J. Harden since 1988 and serves as Director of Sales. Randy has managed the development of numerous municipal and county GIS land base projects. He served on the Advisory Committee for the Missouri State Tax Commission developing and updating photogrammetry standards and specifications for County Assessors.

On May 4th, 2007, a category EF5 tornado, estimated to be 1.7 miles in diameter, nearly destroyed the town of Greensburg, KS. Many federal, state, local, and private agencies all worked to assist with recovery efforts in Greensburg and Kiowa County. Randy and D.J. will be presenting a timeline of how the GIS for Greensburg & Kiowa County was created.

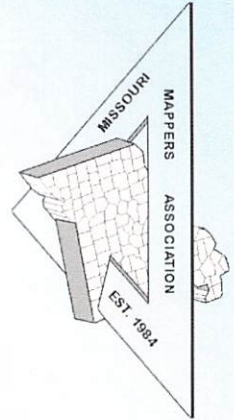
2:20 P.M. – 2:50 P.M. *"Working Together: WebGIS and County Government," Joseph Cochran, Miller County, Missouri*

Joseph Cochran has been with the Miller County Assessors Office since 1997. He was the mapper there until 2003 and then took over as the GIS Coordinator when Miller County's GIS was completed. He has grown up in county government and his GIS experience has developed from the hands-on work he has done for the county.

In this session, Joseph will discuss the benefits of Web GIS in Miller County and how it has helped to integrate all county offices. Specific topics will include the use of Web GIS to provide the County's citizens and businesses with access GIS data, the ability to create plat books of assessment records with the Maplex extension, and how the Web GIS was used to assist the Miller County Collector with developing easy to use maps for a 2007 tax sale.

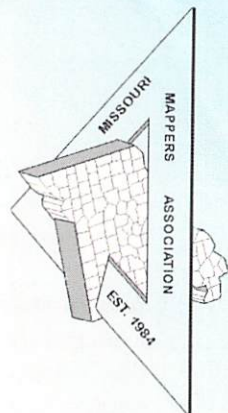
3:00 P.M. – 3:30 P.M. *"Oblique Imagery in GIS, Appraisal, and the 911 Setting," Scott Faust, Pictometry International*

Scott Faust is the Regional Technical Manager for Pictometry International. In his session, Scott will show the various uses for oblique imagery and how it can be utilized for appraisal and assessment purposes, as well as be integrated into a GIS program. This oblique imagery also provides a unique ability for Emergency Management Departments to gather site data and complete various analyses for 911 purposes.




2007 MMA Corporate Sponsors

Thank you for your support!



MJ HardenTM
A  GeoEye Company



GRE
GREAT RIVER
ENGINEERING




R&S Digital Services, Inc.

A Full Service GIS Mapping Company

www.rsdigital.com

800-729-3927



Exhibitors

AERO-METRIC, Inc.

P.O. Box 13140
Overland Park, KS 66282
Tel: 913-310-0567 Fax: 913-310-0502 Email: jkolarik@aerometric-ks.com
Representative: Jim Kolarik

AERO-METRIC, Inc. is a full service photogrammetric digital mapping and geospatial company. AERO-METRIC, Inc. is a privately held corporation with ten regional offices located throughout the US. Our services include Aerial Photography, Airborne Digital Imagery, Planimetric and Topographic Mapping, LiDAR and Digital Orthophotography. These services are custom designed to fit the specific needs of our clients. Together, AERO-METRIC, Inc. has over 300 employees, and is one of the largest privately held geospatial firms in the United States.

ESRI – St. Louis Regional Office

820 S. Main Street
St. Charles, MO 63301-3306
Tel: 636-949-6620 Fax: 636-949-6735 Email: jwhite@esri.com or katie_harris@esri.com
Representatives: Jeremy White, Katie Harris

With annual sales of more than \$660 million, ESRI remains the world leader in the geographic information system (GIS) software industry. Our business involves the development and support of GIS software for all types of organizations--from the one-person office to multinational corporations to innovative Internet GIS solutions. www.esri.com

Great River Engineering “2007 Corporate Sponsor”

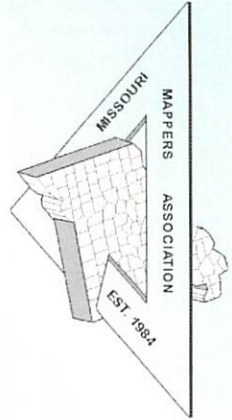
2826 S. Ingram Mill Rd.
Springfield, MO 65804
Tel: 417-886-7171 Fax: 417-886-7591 Email: josie@greatrivereng.com
Representatives: King Coltrin, Josie Bock

Great River Engineering (GRE) is a full service GIS, Engineering, and Survey company providing data conversion and development, GIS implementation, training, and technical support. GRE is an authorized reseller and business partner with ESRI.

Kara Company, Inc. “2007 Corporate Sponsor”

5-B Schiber Court
Maryville, IL 62062
Tel: 618-288-3600 Fax: 618-288-7290 Email: lkroupa@nowww.us
Representatives: Larry Kroupa, Ryan Leonard, Eric Karacsonyi

The Kara Company is a full service supplier of HIGH ACCURACY GPS equipment and supplies. Specializing in Leica and Sokkia GPS and Total stations, and accompanying software. We are poised to meet the needs of State, Regional, and Local Government as well as consultants to the industry. Owning and operating more than 45 Continuously Operating Reference Stations, we are experts in the field of high accuracy GPS.



Exhibitors

Kucera International – Corporate Headquarters

38133 Western Parkway

Willoughby, OH 44094

Tel: 303-456-1820 Fax: 866-336-2908 Email: map@kucerainternational.com

Representative: Tim Connelly

Kucera International provides aerial mapping and related geomatic services to government, commercial, and professional clients throughout the United States. Kucera offers full in-house film and digital based aerial photography, LIDAR services, airborne/ground GPS surveying, digital terrain modeling, digital orthophotography, planimetric and topographic mapping, cadastral mapping, and GIS conversion and support.

Midland GIS Solutions

“2007 Corporate Sponsor”

501 North Market Street

Maryville, MO 64468

Tel: 660-562-0050 Fax: 660-582-7173 Email: info@midlandgis.com

Representatives: Matt Sorensen, Kirk Larson, Katie Shepherd, Don Hagan

Owned and operated by Professional Land Surveyors, Midland GIS Solutions is a professional firm offering comprehensive GIS mapping services, data development, implementation, and consulting services. Our clients include municipalities, counties, utility companies and private organizations. With over 35 years of mapping experience, Midland GIS Solutions is the most qualified and diverse GIS development company in the region.

Mid-West CAD, Inc.

620 SE 291 Highway, Suite 106

Lee's Summit, MO 64063

Tel: 816-875-2027 or 800-279-3221 Fax: 816-525-9471 Email: marketing@mwcad.com

Representative: Paulette Mitchell

Mid-West CAD is an Autodesk Premier Solutions Provider (PSP) for Autodesk proudly serving Kansas and Missouri since 1985. We specialize in providing a full range of Autodesk solutions and training to design professionals. As well as a wide variety of productivity-boosting products and services including: consulting, software and hardware installation, training and technical support.

Mid-West GIS

“2007 Corporate Sponsor”

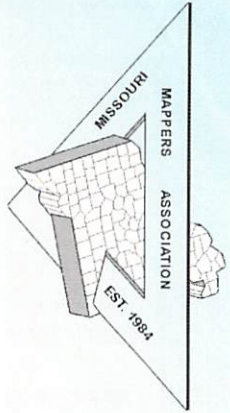
510 Maine St., Suite 510

Quincy, IL 62301

Tel: 217-222-7793 Fax: 217-222-7794 Email: shane@mid-westgis.com

Representatives: Shane McDermott, Alex Wieser, Mike Ohnemus

Mid-West GIS, Inc. is a full service GIS Consulting firm specializing in County and Municipal GIS Services. The services we provide include GIS Consulting, Project Management, Data Conversion, GPS Data Collection, GPS & GIS Training, ArcIMS Development, and other valuable services.



Exhibitors

M.J. Harden Associates **"2007 Corporate Sponsor"**

5700 Broadmoor, Suite 800
Mission, Kansas 66202

Tel: 913-981-9600 Fax: 913-981-9602 Email: Cleveland.Donald@geoeye.com or
Mayden.Randall@geoeye.com

Representatives: Don Cleveland, Randy Mayden

M.J. Harden provides photogrammetry services. We capture aerial imagery of the Earth's surface and produce accurate maps and other photo-based mapping products. Typical photogrammetry products include orthophotos, topographic and planimetric maps which are used for design, asset management, planning, change detection, GIS landbase and more.

Océ North America, Inc.

13736 Riverport Drive, Suite 150
Maryland Heights, MO 63076

Tel: 314-738-0715 Fax: 314-738-0713 Email: don.dillenberger@oce.com

Representatives: Don Dillenberger, Warren Doherty, Gary Baldrige

Océ is a provider of large format color and monochrome plotting, scanning and copying equipment. Océ plotters and multifunctional systems improve government, corporate and commercial user workflow involved in GIS, CAD and display graphics applications for indoor and outdoor durable maps. In-line folders for folded map applications available.

Pictometry International

10414 Belinder Rd.
Leawood, KS 66206

Tel: 913-648-5476 Fax: 913-648-3674 Email: William.fok@pictometry.com

Representatives: Bill Fok, Scott Faust

Pictometry International is a rapidly growing software company that provides visual information systems. The company's patented imaging process captures georeferenced, high-resolution oblique and ortho Intelligent Images® of counties and states. Combined with the company's interactive software solution, users can see everywhere, measure anything, and plan everything. The company's growing customer base exceeds 400 counties, several states, federal government organizations, a private business users. Applications include 9-1-1, appraisers, assessors, emergency management agencies, engineering, fire departments, GIS, homeland security, law enforcement, planning officials, transportation, and utilities.

R & S Digital Services

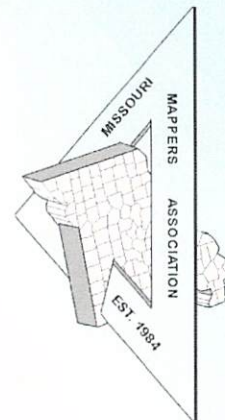
"2007 Corporate Sponsor"

1920 A 24th Street
Great Bend, KS 67530

Tel: 620-786-0718 Fax: 620-793-5290 Email: bhardesty@rsdigital.com

Representatives: Bruce Hardesty, D.J. McMurry

R&S Digital Services, Incorporated has been involved with implementing Geographic Information System (GIS) technology since 1987. We were one of the first pioneers to use PC-based computers in digital mapping. Our primary expertise is in the development of digital databases for use within geographic information systems.



Exhibitors

Rotolite of St. Louis, Inc.

5301 Hampton Avenue

St. Louis, MO 63109

Tel: 314-832-2091 Fax: 314-832-9423

Representatives: Andy Canziani, John Canziani

Rotolite of St. Louis, Inc., established in 1959, is the largest midwest authorized dealer of Xerox, Ricoh, and HP wide format copiers, digital printers, monochrome & color plotters and scanners. They provide factory trained service and offer the complete line of toner, ink, and media supplies for all wide format equipment.

Seiler Instrument

"2007 Corporate Sponsor"

230 Quail Ridge

Westmont, IL 60559

Tel: 630-321-0039 or 888-321-0116 Fax: 630-321-0328 Email: lschnipper@seilerinst.com,

stomps@seilerinst.com or pstack@seilerinst.com

Representatives: Lanny Schnipper, Steve Tomps, Pat Stack

Seiler Instrument specializes in finding the best solution for those wishing to populate their GIS or CAD with field data and keep it well-maintained. Using GPS as the primary tool, our solutions are designed to deploy quickly and seamlessly into your choice of mapping software.

Surdex Corporation

520 Spirit of St. Louis Blvd.

Chesterfield, MO 63005

Tel: 636-532-3427 Fax: 636-537-9638 Email: EdT@surdex.com

Representative: Ed Turner

Surdex Corporation has provided a full spectrum of geospatial services to federal, state and local governments under the same leadership since 1954. We pride ourselves on keeping abreast of the newest technology, maintaining a high standard of accuracy and going above and beyond client expectations in designing custom projects specific to their needs.

The Sidwell Company

"2007 Corporate Sponsor"

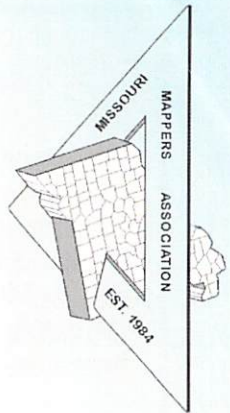
365 Balmoral Castle Drive

Wentzville, MO 63385

Office & Fax (636) 327-5937 Email: bbaker@sidwellco.com

Representatives: Brian Baker, Jennifer Kuchar

Sidwell provides comprehensive GIS solutions. Products and services include: GIS design and implementation; cadastral data conversion and development; **Parcel Builder™ software**; photogrammetric services; project management; training and technical support services; and web hosting for GIS data. Sidwell is an employee-owned firm, and is an ESRI Business Partner, developer and reseller.



Exhibitors

Trailhead, GIS, Inc.

5988 Mid River Mall Drive, Suite 130

St. Charles, Missouri 63304

Tel: 636 939-2200 or 800-939-3004 Fax: 636 939-2203 Email: info@trailheadgis.com

Representative: Ross Short

Trailhead GIS Inc. is a Geographic Information Systems Solutions company specializing in web-based GIS applications and web hosting for the private sector, local government, and utilities. Our services provide a cost effective and affordable solution to the ever demanding need for on-line information access.

Villa GIS, Inc.

"2007 Corporate Sponsor"

PO Box 47

Kirbyville, MO 65679

Tel: 417-334-1366 Fax: 417-334-1948 Email: mseanhills@villagis.com

Representatives: Sean Hills, Ed Fisher, Curtis Copeland

VillaGIS, Inc. has been providing high-quality, cost-competitive GIS solutions since 2002. Its founders, Ed Fisher and Curtis Copeland have more than 40 years of combined GIS leadership and consulting experience. VillaGIS is committed to serving its clients using the latest GIS/GPS technologies, informed expertise, and customized solutions to meet individual business needs.

Wind Environmental Services, LLC

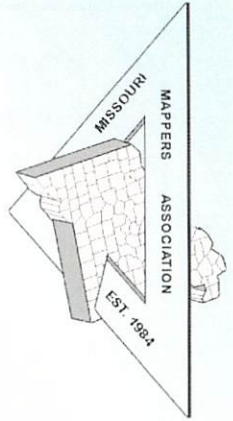
PO Box 638

Bonne Terre, MO 63628

Tel: 573-358-2522 Fax: 573-358-5770 Email: gcouch@windenvironmental.com

Representative: Garet Couch

Wind Environmental Services, LLC provides complete GIS solutions® to their clients, providing hardware, software, training, and support. They are an ESRI Authorized Business Partner, Consultant and Reseller; they also have an ESRI Authorized Instructor on staff. In addition they are resellers for Ricoh Geo-Imaging, Magellan Navigation, LaserCraft, Inc., LizardTech, and Juniper Systems. They also produce Wind Image™ for ESRI ArcPad an extension that provides complete image integration into ArcPad. In addition they provide ArcPad customization and custom application development.



2006-2007 MMA Officers

President

Shane McDermott
President
Mid-West GIS, Inc.
510 Maine Street, Suite 510
Quincy, IL 62301
shane@mid-westgis.com

Vice President

Kay Schenewark
Benton County Mapper
316 Van Buren Street
Warsaw, MO 65355
660-483-5323
bentoncounty_assessor@earthlink.net

Secretary

Judy Logan
Maries County Assessor
P.O. Box 188
Vienna, MO 65582
573-422-3540
judy@mariesco.org

Treasurer

Marti Suiter, PMM
Hickory County Assessor's Office
P.O. Box 314
Hermitage, MO 65668
417-745-6346
hicoassessor@positech.net

Directors

Second Year Director:

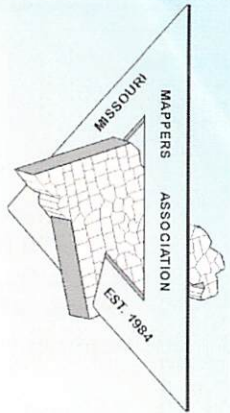
Alice Lee
Jefferson County Mapper
PO Box 100
Hillsboro, MO 63050

First Year Director:

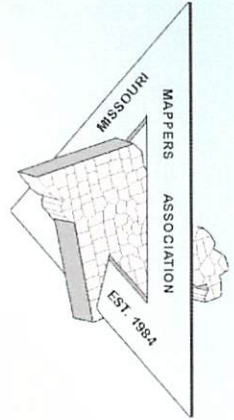
Leah Twombly
GIS Analyst
Bartlett & West
1200 SW Executive Drive
Topeka, KS 66615-3850
Leah.twombly@bartwest.com

Immediate Past President

Randy Lewis
Lewis-Blade, Inc.
101 E. Walton Street
Warrenton, MO 63383
636-456-2615
Almapmkr@hotmail.com



2006-2007 Committees



Annual Meeting

Katie Shepherd, Chair

Matt Sorensen
Laura Cole
Josie Bock
Sarah Murray
Alice Lee
Susan Oser
Michael Ohnemus

Awards

Belinka Novotny-Held, Chair

Alice Lee
Stephanie Hyder-Stevens
Linda Crane

Membership

Gladys Smith, Chair

Marti Suiter

Certification

Tim Houtchens, Chair

Barbara Kaszuba
Linda Reynolds
Linda Crane
Stan Balsman
Belinka Novotny-Held
Stephanie Hyder-Stevens

Historical

Frank Adam, Chair

Tom Kean

Legislation

Darrel King, Chair

Randy Lewis
Dan Roe
Mark Campbell
George Frink
Susan Oser

Publication

Shane McDermott, Chair

Joe Darnell

Education - None

GIS Technical Advisory - None



2006 Award Winners

Mapper of the Year Award

Susan Oser, Howard County

Fireball Award

Gladys Smith, St. Clair County Assessor

Annual Meeting Award

Katie Shepherd, Midland GIS Solutions

Past President Award

Kim Swisher, Kucera

Served as MMA President for the 2004-2005 year

Outstanding Boss of the Year Award

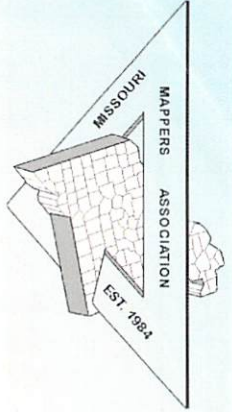
George Frink, Howard County Assessor

Certificates of Appreciation

MMA Chapter Officers

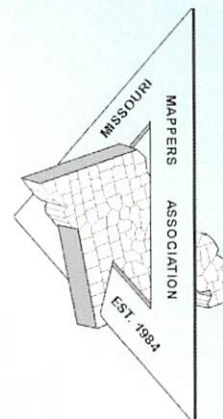
MMA Committee Chairs

MMA Board Members



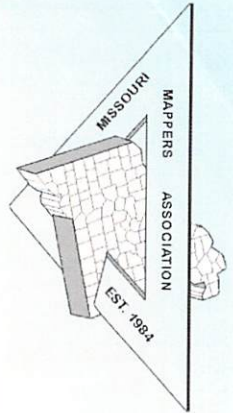
2007 Conference Registration List

| Last Name | First Name | Organization | Address | City | ST | Zip |
|---------------|------------|-------------------------|---------------------------|----------------|----|-------|
| Adam | Frank | Phelps County | 200 N Main | Rolla | MO | 65401 |
| Alexander | Patsy | Taney County | PO Box 156 | Forsyth | MO | 65653 |
| Allen | Mark | Lafayette County | 1001 Main St. | Lexington | MO | 64067 |
| Anderson | Sarah | Cape Girardeau County | #1 Barton Square | Jackson | MO | 63755 |
| | | Southeast MO Regional | | | | |
| Balsman, PMM | Stan | Planning | PO Box 366 | Perryville | MO | 63783 |
| Bishop | Kevin | Lincoln County | 201 Main Street | Troy | MO | 63379 |
| Bowerman | Doug | Lawrence County | PO Box 188 | Mt. Vernon | MO | 65712 |
| Brice | Vincent E. | Jackson County GIS | 303 W. Walnut St | Independence | MO | 64050 |
| Brooks | Randy | Butler County | 100 N Main, Rm. 206 | Poplar Bluff | MO | 63901 |
| | | Crawford Electric | | | | |
| Burkhardt | Frank | Cooperative | PO Box 10 | Bourbon | MO | 63080 |
| Calhoun | Norma | Johnson County | 300 N. Holden, Ste. 204 | Warrensburg | MO | 64093 |
| Chapman | Lisa | Cass County | 102 E Wall | Harrisonville | MO | 64701 |
| Cochran | Joseph | Miller County | PO Box 207 | Tuscumbia | MO | 65082 |
| Cole, PMM | Laura | Jefferson County | PO Box 100 | Hillsboro | MO | 63050 |
| Colley | Lindsey | City of Moberly | 101 W. Reed | Moberly | MO | 65270 |
| Crane, PMM | Linda | Boone County | 801 E Walnut St., Rm. 143 | Columbia | MO | 65201 |
| Davis, PMM | Jeff | Boone County | 801 E Walnut St., Rm. 143 | Columbia | MO | 65201 |
| Dryer | Brenda | Lawrence County | PO Box 188 | Mt. Vernon | MO | 65712 |
| Duewell | Mark | MSDIS | 2706 E. Basnet Dr | Ashland | MO | 65010 |
| | | Camden County | | | | |
| Ellett | Kayla | Assessor's Office | 1 Court Circle, Ste. 6 | Camdenton | MO | 65020 |
| | | Missouri State Tax | | | | |
| Estes | Sandy | Commission | 2926 Monterey | St. Joseph | MO | 64507 |
| | | Cole County Assessor's | | | | |
| Evers | J Paul | Office | 210 Adams St. | Jefferson City | MO | 65101 |
| | | Scott County Assessor's | | | | |
| Felter | Shari | Office | 24433 US Hwy 61 | Benton | MO | 63736 |
| Friend | Tonja | Taney County | PO Box 156 | Forsyth | MO | 65653 |
| Frink | George | Howard County | #1 Courthouse Square | Fayette | MO | 65248 |
| Good | Bryce | Buchanan County GIS | 411 Jules St. | St. Joseph | MO | 64501 |
| | | Greene County Highway | | | | |
| Harley | Robert | Dept. | 2065 N Clifton | Springfield | MO | 65803 |
| Harper | Janet | Cass County | 102 E Wall | Harrisonville | MO | 64701 |
| Heathman | Slick | | PO Box 204 | Higginsville | MO | 64037 |
| Houchin | Teresa | Scott County | PO Box 245 | Benton | MO | 63736 |
| | | Missouri State Tax | | | | |
| Hyder-Stevens | Stephanie | Commission | 849 Moonlight Rd | Marshfield | MO | 65706 |
| James | Debbie | Texas County | 16804 Johnson Br Rd. | Solo | MO | 65564 |
| Johnson | Melissa | Cole County | 210 Adams St. | Jefferson City | MO | 65101 |
| Jones | Larry | Buchanan County | 411 Jules St. | St. Joseph | MO | 64501 |



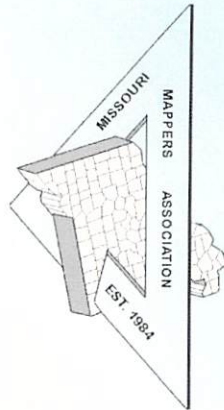
2007 Conference Registration List

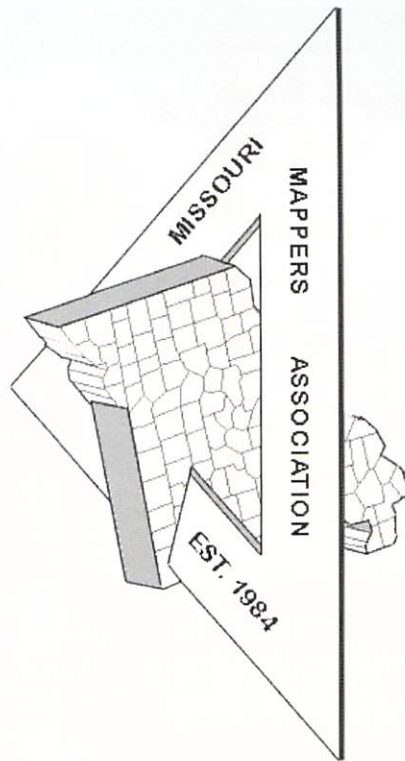
| | | | | | | |
|---------------|-----------|-------------------------|-------------------------|----------------|----|-------|
| Kankolenski | Bill | 210 Surveying, LLC | 1246 Running Waters | St. Charles | MO | 63304 |
| Kaszuba, PMM | Barb | Jasper County | 302 S Main | Carthage | MO | 64836 |
| King | Darrel L. | Moniteau County | 200 E Main | California | MO | 65014 |
| Koenig | Lora | City of Moberly | 101 W. Reed | Moberly | MO | 65270 |
| Kramer | Herman | Lafayette County | 1001 Main | Lexington | MO | 64067 |
| Kramer | RE Sr. | City of Jackson | 101 Court St | Jackson | MO | 63755 |
| Kuhlmann | Kevin | Village of Innsbrook | 1835 HWY F | Innsbrook | MO | 63390 |
| LaScala | James | City of Liberty | 101 E. Kansas | Liberty | MO | 64068 |
| | | Jefferson County | | | | |
| Lee | Alice | Assessor's Office | PO Box 103 | Morse Mill | MO | 63066 |
| Lenshyn | Becky | Camden County | 1 Court Circle, Ste. 6 | Camdenton | MO | 65020 |
| Lewis | Randy | Lewis-Bade, Inc. | 101 E Walton St. | Warrenton | MO | 63383 |
| Logan | Judy | Maries County | PO Box 188 | Vienna | MO | 65582 |
| Miller | Stephen | City of St. Louis | 3053 Clifton Ave | St. Louis | MO | 63139 |
| | | Mo. Dept. of | | | | |
| Mueller | Russ | Conservation | PO Box 180 | Jefferson City | MO | 65102 |
| | | The Schneider | | | | |
| Murray | Sarah | Corporation | 8901 Otis Aveue | Indianapolis | IN | 46216 |
| Nicoll | Glen | Barry County | 1007 Hickory | Cassville | MO | 65625 |
| Noppe | Paula | Cape Girardeau County | #1 Barton Square | Jackson | MO | 63755 |
| Nordmeyer | Linda | Howard County | 39203 Doxie Ave | Glasgow | MO | 65254 |
| Nordwald | Wendy | Warren County | 105 South Market | Warrenton | MO | 63383 |
| Novotny-Held, | | | | | | |
| PMM | Belinka | Jefferson County | 9801 Held Rd | Hillsboro | MO | 63050 |
| Olive | Ken | Camden County | 1 Court Circle, Ste. 6 | Camdenton | MO | 65020 |
| Oser | Susan | Howard County | #1 Courthouse Square | Fayette | MO | 65248 |
| Parker | Monica | Johnson County | 300 N. Holden, Ste. 204 | Warrensburg | MO | 64093 |
| Patten | Sandra | Maries County | PO Box 188 | Vienna | MO | 65582 |
| Reynolds | Mark | Johnson County | 300 N. Holden | Warrensburg | MO | 64093 |
| | | Taney County Assessor's | | | | |
| Reynolds | Linda | Office | PO Box 612 | Forsyth | MO | 65653 |
| Ritzinger | Janet | Lafayette County | 1001 Main | Lexington | MO | 64067 |
| Roe | Dan | Callaway County | 5503 Co Rd. 420 | Fulton | MO | 65251 |
| | | Greene County Highway | | | | |
| Rogers | Patrick | Dept. | 2065 N Clifton | Springfield | MO | 65803 |
| Schenewark | Kay | Benton County | PO Box 40 | Warsaw | MO | 65355 |
| Schliefert | Judy | Benton County | PO Box 40 | Warsaw | MO | 65355 |
| | | Clay County Assessor's | | | | |
| Schlottke | Richard | Office | 234 W Shrader | Liberty | MO | 64068 |
| Schoeneberg | Syl | State Tax Commission | 57288 Lake Imhoff Rd. | California | MO | 65018 |
| Shelton | Paul R. | Jackson County GIS | 303 W. Walnut St | Independence | MO | 64050 |
| Smith | Gladys | St. Clair County | PO Box 95 | Osceola | MO | 64776 |



2007 Conference Registration List

| | | | | | | |
|-------------|--------|------------------------------------|------------------------|--------------|----|-------|
| Snelling | Sandy | Camden County Assessor's Office | 1 Court Circle, Ste. 6 | Camdenton | MO | 65020 |
| | | Cuivre River Electric | | | | |
| Stone | Terry | Cooperative, Inc. | 1112 East Cherry St. | Troy | MO | 63379 |
| Stotts | Don | Grundy County | 700 Main | Trenton | MO | 64683 |
| Suiter, PMM | Marti | Hickory County | PO Box 314 | Hermitage | MO | 65668 |
| Walters | Deanna | Moniteau County | 22224 Old Five Rd. | Versailles | MO | 65084 |
| Whitworth | Eddie | Camden County | 1 Court Circle, Ste. 6 | Camdenton | MO | 65020 |
| Williams | Mark | Marceline Mapping | 1600 N. Missouri | Marceline | MO | 64658 |
| | | Cuivre River Electric | | | | |
| Williams | Patty | Cooperative, Inc. | 1112 East Cherry St. | Troy | MO | 63379 |
| | | Camden County | | | | |
| Wilson | Gaila | Assessor's Office | 1 Court Circle, Ste. 6 | Camdenton | MO | 65020 |
| Zitterich | Joel | Vanguard Appraisals, Inc. | 1500 2nd Ave SE | Cedar Rapids | IA | 52403 |





www.missourimappers.org

Annual Conference Program
Designed and Printed by:

