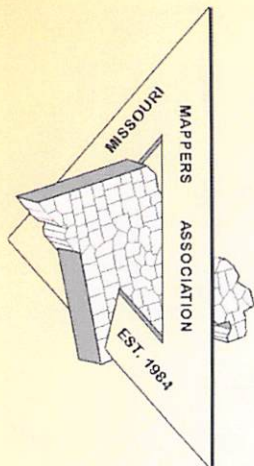


# Missouri Mappers Association Conference Program



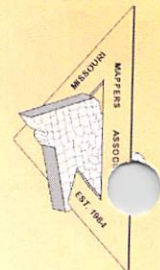
## RODEO MAPPING!

22nd Annual Conference  
August 7-10, 2006  
Lake of the Ozarks, MO

[www.missourimappers.org](http://www.missourimappers.org)



# TABLE OF CONTENTS

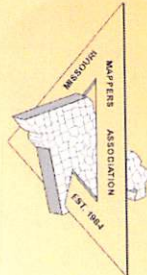


Conference at a Glance.....	Page 1
Keynote Speaker.....	Page 3
Social Events.....	Page 4
Workshop Descriptions and Presenter Bios.....	Page 6
Conference Session Descriptions and Speaker Bios.....	Page 7
2006 MMA Corporate Sponsors.....	Page 9
Exhibitors.....	Page 10
Door Prize Donors.....	Page 14
2005-2006 Officers.....	Page 15
2005-2006 Committees.....	Page 16
2005 Award Winners.....	Page 17
Conference Registration List.....	Page 18





# CONFERENCE AT A GLANCE



## Monday, August 7, 2006

6:30 P.M. – Dusk

Barbecue at the Resort at Port Arrowhead – Poolside

## Tuesday, August 8, 2006

8:30 A.M. – 11:30 A.M.

*"Lines, Tangents & Bearings...Oh My!: Understanding Legal Descriptions"* Workshop, Room C  
Mark Kemper, The Sidwell Company  
(Pre-registration and separate fee required)  
Equipment and Manuals Will Be Supplied  
Registrants Must Bring Calculators  
No Requirements

8:30 A.M. – 3:30 P.M.

*"Geodatabase Basics"*  
Workshop, Room A  
Anne Ewing, ESRI  
(Pre-registration and separate fee required)  
Lunch Break Will Be Provided  
Basic ArcGIS Skills Preferred

10:00 A.M. – TBD

Golf Tournament, Bear Creek Valley  
(Pre-registration and separate fee required)

1:00 P.M. – 4:00 P.M.

*"Cadastral Mapping for Today's World"*  
Workshop, Room C  
Larry Bollinger, St. Louis County Highway Department  
(Pre-registration and separate fee required)  
Registrants Must Bring Pencil, Straight Edge, 6 Sheets of Plain White Paper (8 1/2 x 11) and Calculator  
No Requirements

3:00 P.M. – 5:45 P.M.

Vendor Set Up – Exhibit Hall (Lakeside North and Center)

4:30 P.M. – 5:30 P.M.

Pistol Shoot (Pistols Plus Shooting Range)

5:00 P.M. – 6:00 P.M.

Registration (Lakeside Foyer)

6:00 P.M.

Exhibit Hall Opens (Lakeside North and Center)

6:00 P.M. – 7:30 P.M.


Vendor Reception (Lakeside North and Center)

7:45 P.M.

Meeting Time for Putt-Putt Golf Tournament (18-hole Miniature Golf Course at the Resort)

8:00 P.M. – TBD

Putt-Putt Golf Tournament



Wednesday, August 9, 2006

- 7:30 A.M. – 9:00 A.M. Main registration (Lakeside Foyer)
- 8:00 A.M. – 9:00 A.M. Continental Breakfast – Lakeside North and Center
- 9:00 A.M. – 9:10 A.M. President's Introduction – Lakeside South
- 9:10 A.M. – 9:50 A.M. Keynote Speaker – Lakeside South
- 10:00 A.M. – 10:30 A.M. "Guidelines for Drafting a Digital Orthophotography RFP"  
Brian Baker, GIS Account Manager, The Sidwell Company  
Lakeside South
- 10:30 A.M. – 10:50 A.M. Morning Break with Vendors  
Lakeside North and Center
- 10:50 A.M. – 11:20 A.M. "Utilizing Missouri State Tax Commission Mapping Guidelines  
for County GIS Development"  
Matt Sorensen, Vice President, Midland GIS Solutions  
Lakeside South
- 11:40 A.M. – 12:10 P.M. "US Public Land Survey System" Mike Flowers, PLS  
State Land Surveyor, Department of Natural Resources  
Lakeside South
- 12:10 P.M. – 1:30 P.M. Lunch – Lakeside North and Center
- 1:30 P.M. – 2:00 P.M. "Public Access to GIS Data" Sarah Murray, Schneider  
Corporation – Lakeside South
- 2:00 P.M. – 2:20 P.M. Afternoon Break with Vendors  
Lakeside North and Center
- 2:20 P.M. – 2:50 P.M. "Pros & Cons of High Accuracy GIS Data Collection"  
Larry Kroupa, GPS/TPS Technical Sales, Kara MidAmerica,  
Inc. – Lakeside South
- 3:00 P.M. – 3:30 P.M. "Utility Mapping" Mark Allen, GIS/Data Controller, City of  
Higginsville – Lakeside South
- 3:30 P.M. – 4:00 P.M. Chapter meetings; PMM Meeting
- 6:00 P.M. – 7:15 P.M. Dinner – Lakeside North and Center
- 7:30 P.M. – 10:00 P.M. Casino Night – Lakeside South

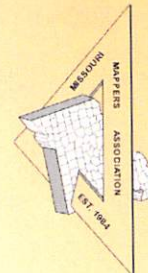
Thursday, August 10, 2006

- 8:00 A.M. – 9:00 A.M. Breakfast – Lakeside North and Center
- 9:00 A.M. Business Meeting – Lakeside North and Center  
Presentation and Awards  
Prize Drawing – Attendance Required





# KEYNOTE SPEAKER



The Missouri Mappers Association would like to welcome **Representative Mike Sutherland** to the 22<sup>nd</sup> Annual Conference!

Rep. Mike Sutherland, a Republican, represents part of Montgomery and Warren counties (District 99), in the Missouri House of Representatives. He was elected to the House in November 2002. In addition to his legislative duties, Rep. Sutherland is a farmer. He also served as Warren County Assessor from 1996 to 2002 and was a newspaper editor in Warrenton, Bowling Green and St. Charles, Mo.

Rep. Sutherland is a member of the following organizations: Farm Bureau, former county board member; Missouri Pork Producers, former county and state board member; Warren County Cattlemen's Association; Wright City Chamber of Commerce; Montgomery City Chamber of Commerce; Warrenton Rotary Club; Warren County Fair Youth Livestock Show volunteer; Warren County Young Republican Club, chairman and charter member; Warren County Republican Central Committee, past treasurer; Missouri Corn Growers Association and the National Rifle Association. He attends St. John's Lutheran Church.

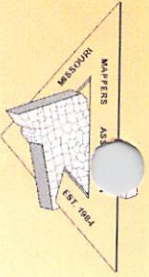
A 1983 graduate of Warren County R-III High School, Rep. Sutherland received a Bachelor of Science degree in mass communications from Central Missouri State University in 1988 with a minor in Political Science. Born April 8, 1965 in Columbia, Mo., Rep. Sutherland lives in Warrenton with his wife, Tina. They have two children: Madeleine and Anna.

Rep. Sutherland was an active member of Missouri Mappers Association as the Warren County Assessor and received the Missouri Mappers Association Certificate of Appreciation in 2005 for being instrumental in helping the passage of Bill SB210. In his presentation, Mike will discuss other current legislative issues relevant to Missouri Mappers such as the availability of GIS funding and how counties and cities pursuing GIS technology could be affected. The presentation will conclude with a question and answer session with Rep. Sutherland.





# SOCIAL EVENTS



## Monday, August 7

**6:30 P.M. - Dusk**

### **Barbecue, The Resort at Port Arrowhead**

Please join us for a poolside barbecue at The Resort at Port Arrowhead the evening before the Golf Tournament and Workshops. We will be providing pork steaks, side dishes, desserts and non alcoholic beverages. Attendees will be able to purchase alcoholic beverages onsite from the resort. Registration for this event is mandatory! If you would like to bring a dish, please contact MMA President, Randy Lewis at 636-456-2615 or e-mail [almapmkr@hotmail.com](mailto:almapmkr@hotmail.com) prior to the event.

## Tuesday, August 8

**10:00 A.M (Shotgun Start)**

### **Seventh Annual MMA Golf Tournament**

The golf tournament takes place at Bear Creek Valley Golf Club, one of the area's latest and most scenic golf courses. Registration and a separate fee of \$53.00 are required to participate in this event. Please fill out the separate golf tournament registration form and join in the fun!

**4:30 P.M. – 5:30 P.M.**

### **Pistol Shoot**

This year's pistol shoot event will take place at Pistols Plus Shooting Range. They offer rifle and pistol ranges and participants are welcome to bring their own gun and ammunition. Registration for this event is mandatory! Official transportation to and from this event will not be provided; however, directions to the site are included in the registration packet.

**6:00 P.M. – 7:30 P.M.**

### **Vendor Reception**

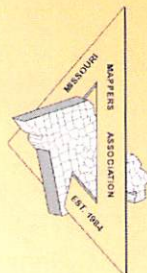
Spend part of your evening learning about new technology and initiatives from the exhibitors that are participating at this year's conference. Appetizers, beer, soda and wine will be provided. Please take some time to visit with each exhibitor, as they are an important part of our organization!

**7:45 P.M. – 9:00 P.M.**

### **Putt-Putt Golf Tournament**

Come join us for a putt-putt golf tournament at the Resort's 18-hole miniature golf course. This is an excellent opportunity to meet other professionals in a fun and relaxing environment. Registration for this event is mandatory.





## Wednesday, August 9

**6:00 P.M. – 7:15 P.M.**

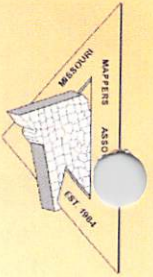
### **Annual Conference Dinner and Casino Night**

One of the highlights of the conference is the annual conference banquet, and the social event that follows dinner. This year's dinner will be held at Lakeside North and Center, where we will spend time with colleagues enjoying a delicious Country Western inspired meal prepared by the Resort. Afterwards, we are moving to Lakeside South for a Casino Night complete with Roulette, Craps, Black Jack, Texas Hold'em and Professional Dealers! Entertainment, fun, and camaraderie around....bring your cowboy boots and any props to make this a festive event!





# WORKSHOP DESCRIPTIONS & PRESENTER BIOS



## **"Geodatabase Basics" Anne Ewing, ESRI, Basic ArcGIS Experience Preferred**

This workshop introduces basic elements of a geodatabase such as tables, annotation, feature classes, feature datasets and relationship classes. Participants will explore the geodatabase structure and properties in ArcCatalog, as well as geodatabase storage options and techniques to convert existing data into a geodatabase. This hands-on workshop is for those familiar with the ArcGIS 9.x applications (ArcView/ArcEditor/ArcInfo), those considering migrating or just getting started with the geodatabase data model.

Anne Ewing joined ESRI as a Technical Analyst in June 2000. She received a B.S. degree in Geography from Northwest Missouri State University and attended Southern Illinois University, where her primary studies included Geography and GIS. Anne is a member the Professional Services group at ESRI. Her focus is ArcGIS Desktop applications and ArcObjects programming. Her involvement with client training and consulting services has helped customers leverage ESRI products to meet their business needs. Anne recently became the Training Coordinator for the St. Louis regional office. In that role she will be managing the ESRI central region training program, as well as teaching several instructor-led training classes at ESRI's St. Charles, MO. training center.

## **"Lines, Tangents & Bearings....Oh My!: Understanding Legal Descriptions" Mark Kemper, The Sidwell Company, Instruments and Handouts will be Provided, Registrants Must Bring Calculators**

Have you ever found yourself working on a legal description mumbling "There is no place like home, there is no place like home," while clicking your heels together? This workshop is for people who have a basic understanding of legal descriptions, and those working at an intermediate level that could use some practice. Registrants will have a better understanding how to use scales, protractors and land compasses along with tips for measuring and converting dimensions. The instruction will also be reviewing the Public Land Survey System and metes and bounds descriptions.

Mark Kemper has 26 years of experience in the cadastral mapping and GIS industry. Mark has been with The Sidwell Company for eight years and is currently a GIS Project Manager. He has worked for JE & Associates as a client support manager where he gained experience with AutoDesk AutoCAD® and AutoCAD® Map, and was the GIS Director for six years at Manatron, Inc. in Kalamazoo, MI. While at Manatron, Mark provided consulting services and software training to over 70 counties and cities throughout the United States.

## **"Cadastral Mapping for Today's World" Workshop, Larry Bollinger, St. Louis County Highway Department, Registrants must bring a Pencil, Straight Edge, 6 Sheets of Plain White Paper (8 1/2" x 11") and Calculator (Protractor, Compass and Triangles may be helpful, but are not essential)**

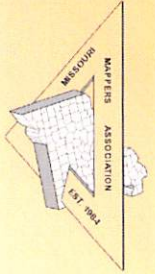
Cadastral mapping requires the application of both historical property data and modern technology. This workshop will address practical considerations for better coordination between basic cadastral mapping techniques and updated techniques through advancing technology. Whichever world you feel most comfortable in, this workshop will touch on the many reasons that we need to incorporate common mapping techniques into new and innovative mapping methods. Building the enterprise cadastral map is a team effort that requiring the application of all these skills!

Larry Bollinger currently serves as the Survey Office Manager for the St. Louis County Highway Department, Construction Division, Survey Section. He has worked continuously in surveying and related fields for over 40 years and has been a licensed land surveyor since 1977. He has worked for the U.S. Army Construction Engineering Battalions in Korea and Germany; Elbring and Volz Engineering and Surveying Companies; and Bollinger Surveying Company where he was the sole proprietor for many years. He has also instructed land surveying and engineering courses at the St. Louis Community College. The Missouri Mappers Association presented Larry with the Education Award in 2004.





# CONFERENCE SESSION DESCRIPTIONS & SPEAKER BIOS



**10:00 A.M. – 10:30 A.M.** *"Guidelines for Drafting a Digital Orthophotography RFP," Brian Baker, The Sidwell Company*

**Brian Baker** has over seventeen years of aerial mapping experience and is currently a GIS and Photogrammetric Account Manager for The Sidwell Company. He has previously served as Project Manager, Production Manager and Orthophotography Department Manager with another Midwestern Photogrammetric Company. Brian earned his B.S. degree in Geography from Missouri State University and is a Certified Photogrammetrist.

In this session, Brian Baker provides professionals with the tools they need to successfully draft a Digital Orthophotography RFP. He will address the standard specifications for a digital orthophotography RFP as well as the goals for your digital photography. The session will also outline how to ask the right questions in your RFP and the various items that should be included.

**10:50 A.M. – 11:20 A.M.** *"Utilizing Missouri State Tax Commission Mapping Guidelines for County GIS Development," Matt Sorensen, Midland GIS Solutions*

**Matt Sorensen** is a Project Manager and Vice President of Midland GIS Solutions. Matt has over 12 years of experience in the management and technological dimensions of GIS, land records, and implementation solutions. He holds a B.S. degree in Geography from Northwest Missouri State University and has served as project manager for over 20 local government GIS projects in the Midwest. Matt is an active member of Missouri Mappers Association and the Urban and Regional Information Systems Association (URISA).

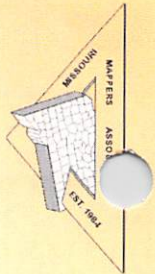
Although mapping techniques and technology are continuously changing, the relevance of the Missouri State Tax Commission Mapping Guidelines still apply today. Matt will address the use of these guidelines in GIS development to encourage accurate tax mapping and maintenance. This session will review the original intent of the State Tax Commission Guidelines and outline some general reasons why GIS programs may fail as a result of not following these mapping specifications.

**11:40 A.M. – 12:10 P.M.** *"US Public Land Survey System," Mike Flowers, PLS, Missouri Department of Natural Resources*

**J. Michael Flowers** is the State Land Surveyor and Land Survey Program Director within the Department of Natural Resources' Division of Geology and Land Survey. Mr. Flowers has been involved in land surveying and geodetic surveying for the past thirty-six years and licensed since 1978. He became the State Land Surveyor September 1, 1998. The Land Survey Program includes a Land Records Repository with over 1.8 million surveys. The program is responsible for the restoration and maintenance of the United States Public Land Survey System (USPLSS) corners in Missouri. The Program also executes geodetic surveys throughout the state and maintains a database for vertical and horizontal control. Mr. Flowers is the Past President of the Missouri Society of Professional Land Surveyors, Past President of the American Association of State Surveyors, and a member of the American Congress on Surveying and Mapping.







The United States Public Land Survey System (USPLSS) is the basis for title to all real property in the State of Missouri. The first surveys made in the Missouri territory, subsequent to the Upper and Lower Louisiana Purchase by the U.S. in 1803 was the survey of the 5<sup>th</sup> Principal Meridian in 1815 by P.K. Robbins. Between 1815 and 1855, all of Missouri was surveyed by the General Land Office (GLO). Today the land corners, field notes and plats are preserved by the State's land survey office in Rolla. This presentation will give a brief history of the USPLSS in Missouri and show some of the normal and unusual divisions of lands that are the basis for parcel maps used and developed by Missouri Mappers.

**1:30 P.M. – 2:00 P.M.** *"Public Access to GIS Data," Sarah Murray, Schneider Corporation*

**Sarah Murray** is involved in Business Development for the Schneider Corporation. With advancing technology and the need for up-to-date and accurate information, many organizations are providing public access to GIS data. This session will discuss how and why organizations are making their GIS data available to the public.

**2:20 P.M. – 2:50 P.M.** *"Pros & Cons of High Accuracy GIS Data Collection," Larry Kroupa, Kara Mid-America, Inc.*

**Larry Kroupa** has been a Technical Representative for GPS and TPS Products at Kara Mid-America, Inc. since 2003. Prior to his work with Kara, Larry was a Project Manager and Owner of construction companies for over fourteen years. He holds a B.A. degree in Business Administration and Marketing from the University of Missouri-Columbia.

Larry will be discussing the benefits and pitfalls of Centimeter level GIS data collection. This session will outline what to look for in data quality and the problems that high accuracy GIS data collection can cause.

**3:00 P.M. – 3:30 P.M.** *"Utility Mapping," Mark Allen, City of Higginsville*


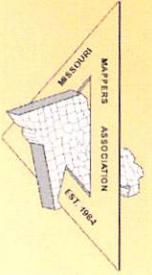
**Mark Allen** is the GIS/Data Controller for the City of Higginsville. Mark currently collects and maintains the city's GIS data which includes Electric, Water, Sewer, Storm Sewer and Street Maintenance Data. Mark worked for Bendix Corporation in Kansas City, MO from 1983 to 1994 where he assisted with in-house GIS for facility management. Prior to working for the City of Higginsville, Mark created and maintained a GIS for the City of Odessa's Electrical Utilities where he also worked in a power plant and installed and maintained electrical lines.

Utilizing a GIS for city infrastructure mapping and maintenance can be beneficial for any city department. In this session, Mark will discuss the importance of utility mapping and how to accurately maintain data.






# 2006 MMA CORPORATE SPONSORS




*Surdex Corporation*



*Midland GIS Solutions*



*The Sidwell Company*




*Kucera International*

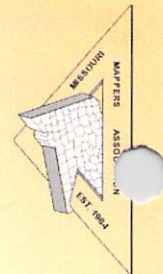


*imagination at work*

*GE Energy*



# EXHIBITORS



## **AERO-METRIC, Inc.**

P.O. Box 13140

Overland Park, KS 66282

Tel: 913-310-0567 Fax: 913-310-0502 Email: [jkolarik@aerometric-ks.com](mailto:jkolarik@aerometric-ks.com)

Representative: Jim Kolarik

AERO-METRIC is a full service photogrammetric engineering and digital mapping firm. We offer a wide range of professional services including aerial photography, digital orthophotography, digital terrain modeling and precision scanning.

## **ESRI – ST. Louis Regional Office**

820 S. Main Street

St. Charles, MO 63301-3306

Tel: 636-949-6620 Fax: 636-949-6735 Email: [jwhite@esri.com](mailto:jwhite@esri.com) or [kburns@esri.com](mailto:kburns@esri.com)

Representatives: Jeremy White, Kim Burns

With annual sales of more than \$610 million, ESRI remains the world leader in the geographic information system (GIS) software industry. Our business involves the development and support of GIS software for all types of organizations--from the one-person office to multinational corporations to innovative Internet GIS solutions.

## **GE Geospatial Solutions**

"2006 Corporate Sponsor"

5700 Broadmoor, Suite 700

Mission, Kansas 66202

Tel: 913-981-6500 Fax: 913-981-6508 Email: [gsinfo@ge.com](mailto:gsinfo@ge.com)

Representatives: Don Cleveland, Randy Mayden

GE Geospatial Solutions offers photogrammetry services. We capture aerial imagery of the Earth's surface and produce accurate maps and other photo-based mapping products. Typical photogrammetry output includes orthophotos, topographic and planimetric maps which are used for design, asset management, planning, change detection, GIS landbase and more.

## **Kara Mid-America**

5-B Schiber Court

Maryville, IL 62062

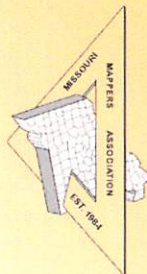
Tel: 314-409-1812 Fax: 618-288-7290 Email: [lkroupa@karaco.com](mailto:lkroupa@karaco.com)

Representatives: Larry Kroupa

Kara Mid-America is a full service dealer and consultant to the GIS and survey community. Specializing in Leica GPS reference stations, rovers and total stations as well as accompanying software and data collectors.







### **Kucera International - Midwest Division**

"2006 Corporate Sponsor"

113 Birchwood Drive

Ballwin, MO 63011

Tel: 636-527-6206 Fax: 636-527-6209 Email: [k.swisher@kucerainternational.com](mailto:k.swisher@kucerainternational.com) or

[gkswish@sbcglobal.net](mailto:gkswish@sbcglobal.net)

Representative: Kim Swisher

Kucera International provides aerial photography, GIS base mapping, LiDAR surveys, digital orthophotos, digital mapping, airborne GPS and ground control surveys. Contact Kucera for cost-effective, innovative approaches to your GIS base mapping projects.

### **Midland GIS Solutions**

"2006 Corporate Sponsor"

501 North Market Street

Maryville, MO 64468

Tel: 660-562-0050 Fax: 660-582-7173 Email: [info@midlandgis.com](mailto:info@midlandgis.com)

Representatives: Matt Sorensen, Don Hagan, Katie Shepherd, John Teale

Owned and operated by Professional Land Surveyors, Midland GIS Solutions is a professional firm offering comprehensive GIS mapping services, data development, implementation, and consulting services. Our clients include municipalities, counties, utility companies and private organizations. With over 30 years of mapping experience, Midland GIS Solutions is the most qualified and diverse GIS development company in the region.

### **Mid-West CAD, Inc.**

620 SE 291 Highway, Suite 106

Lee's Summit, MO 64063

Tel: 816-525-5767 or 800-279-3221 Fax: 816-525-9471 Email: [marketing@mwcad.com](mailto:marketing@mwcad.com)

Representative: Paulette Mitchell

Established in 1985, Mid-West CAD is an experienced integrator of CAD engineering services for Kansas and Missouri, specializing in the needs of design professionals. As an Autodesk Premier Solutions Provider, we offer a wide variety of productivity-boosting products and services including, consulting, software and hardware installation, training and technical support.

### **Océ Wide Format Printing Systems**

13736 Riverport Drive, Suite 150

Maryland Heights, MO 63076

Tel: 314-738-4314 Fax: 314-721-4252 Email: [don.dillenberger@oce.com](mailto:don.dillenberger@oce.com)

Representative: Don Dillenberger

Océ' is a leading supplier of digital printers and scanners, considered the most reliable and productive in the world. Océ provides innovative color and monochrome plotting, copying and scanning systems for fast, high-quality results with large-format GIS maps and technical documents for government, corporate and commercial users.



**Poepping, Stone, Bach & Associates, Inc.**

100 South 54th Street

Quincy, IL 62306

Tel: 217-223-4605 Fax: 217-223-1546 Email: [shanem@psba.com](mailto:shanem@psba.com)

Representatives: Shane McDermott, Joe Darnell

PSBA, Inc. provides GIS consulting services including project management, needs assessments, implementation plans; data development, data conversion, GIS training, ArcIMS web development and grant writing.

**Rotolite of St. Louis, Inc.**

5301 Hampton Avenue

St. Louis, MO 63109

Tel: 314-832-2091 Fax: 314-832-9423

Representatives: Andy Canziani, John Canziani

Rotolite provides HP Plotters/ Xerox Eng and digital equipment.

**Seiler Instrument**

36 Kirkham Industrial

St. Louis, MO 63119

Tel: 800-489-2282 Email: [pstack@seilerinst.com](mailto:pstack@seilerinst.com)

Representatives: Steve Tomps, Pat Stack

Seiler Instrument is a contract manufacturer, specializing in various types of equipment and distributes surveying instruments. State-of-the-art equipment they offer is from well known manufacturers. Products range from supplies to robotic total stations and GPS systems. Their CAD division offers a full line of software from Autodesk and Carlson. In addition computer systems, HP plotters and printers, and scanners are available.

**Surdex Corporation**

"2006 Corporate Sponsor"

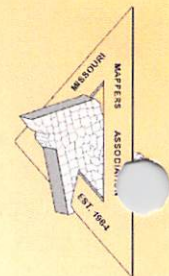
520 Spirit of St. Louis Blvd.

Chesterfield, MO 63005

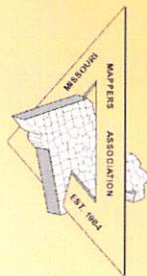
Tel: 636-532-3427 Fax: 636-537-9638 Email: [timd@surdex.com](mailto:timd@surdex.com)

Representative: Tim Donze

Surdex Corporation has provided geospatial services to federal, state and local governments and private industries under the same leadership since 1954. We specialize in aerial photography (film and digital), photogrammetry, digital orthophotography, topographic and planimetric mapping and LIDAR services. We meet client expectations by providing accurate imagery and data on time and within budget.







### **The Sidwell Company**

365 Balmoral Castle Drive

Wentzville, MO 63385

Office & Fax (636) 327-5937 Email: [bbaker@sidwellco.com](mailto:bbaker@sidwellco.com)

Representatives: Brian Baker, Mark Kemper

The Sidwell Company provides comprehensive GIS and mapping services. Products and services include GIS planning, design and implementation; data conversion and cadastral database development; aerial photography; software development including Parcel Builder™ and FARMS; photogrammetric services, project management and web hosting for GIS data. Sidwell is an ESRI Business Partner and Developer. In business since 1927, Sidwell is an employee-owned firm.

### **Trailhead, GIS, Inc.**

5988 Mid River Mall Drive, Suite 130

St. Charles, Missouri 63304

Phone (636) 939-2200

Fax (636) 939-2203

Toll-Free 1-800-939-3004

Email: [info@trailheadgis.com](mailto:info@trailheadgis.com)

Representatives: Ross Short, Michael Pellegrino

Trailhead GIS Inc. is a Geographic Information Systems Solutions company specializing in web-based GIS applications and web hosting for the private sector, local government, and utilities. Our services provide a cost effective and affordable solution to the ever demanding need for on-line information access.

### **Wind Environmental Services, LLC**

316 N. Division Street

Bonne Terre, MO 63628

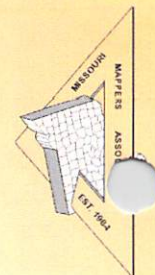
Tel: 573-358-2522 Fax: 573-358-5770 Email: [gcouch@windenvironmental.com](mailto:gcouch@windenvironmental.com)

Representatives: Garet Couch

Wind Environmental Services, LLC is a provider of complete GIS solutions, providing software, hardware, training & support. They are an ESRI authorized business partner, consultant, reseller, and instructor. In addition they are distributors and resellers for LizardTech software, Thales Navigation, Juniper Systems, Seco, LaserCraft, Ricoh, and Geospatial Experts. They provide system integration, software customization, training and technical support providing you with a complete GIS solution both in the office and in the field. Visit them on the web at [www.windenvironmental.com](http://www.windenvironmental.com) for more information.



# DOOR PRIZE DONORS



\$25 Gift Certificate

**Flat Branch Pub & Brewing**

115 South 5<sup>th</sup> Street

Columbia, MO 65201

[www.flatbranch.com](http://www.flatbranch.com)

2 Tickets

**Springfield Little Theater at the Landers**

311 East Walnut

Springfield, MO 65806

417-869-1334

2 Gift Certificates


**American Jazz Museum**

1616 East 18<sup>th</sup> Street

Kansas City, MO 64108

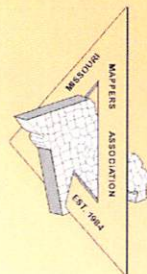
816-474-VINE

[www.americanjazzmuseum.org](http://www.americanjazzmuseum.org)





# 2005-2006 OFFICERS



## President

Randy Lewis  
Lewis-Blade, Inc.  
101 E. Walton Street  
Warrenton, MO 63383  
636-456-2615

[Almapmkr@hotmail.com](mailto:Almapmkr@hotmail.com)

## Vice President

Shannon Armstrong  
Account Manager  
The Sidwell Company  
675 Sidwell Court  
St. Charles, IL 60174  
630-546-1000  
[sarmstrong@sidwellco.com](mailto:sarmstrong@sidwellco.com)

## Secretary

Kay Schenewark  
Benton County Mapper  
316 Van Buren Street  
Warsaw, MO 65355  
660-483-5323  
[bentoncounty\\_assessor@earthlink.net](mailto:bentoncounty_assessor@earthlink.net)

## Treasurer

Marti Suiter  
Hickory County Assessor  
P.O. Box 314  
Hermitage, MO 65668  
417-745-6346  
[hicoassessor@positech.net](mailto:hicoassessor@positech.net)

## Directors

### **Second Year Director:**

Judy Logan  
Maries County Assessor  
P.O. Box 188  
Vienna, MO 65582  
573-422-3540  
[judy@mariesco.org](mailto:judy@mariesco.org)

### **First Year Director:**

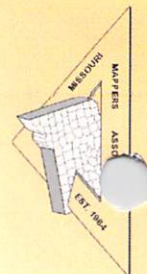
Shane McDermott  
GIS Manager  
Poepping, Stone, Bach & Assoc.  
100 S. 54<sup>th</sup> Street  
Quincy, IL 62305  
[shanem@psba.com](mailto:shanem@psba.com)

## Immediate Past President

Kim Swisher  
Technical Representative  
Kucera International  
113 Birchwood Drive  
Ballwin, MO 63011  
[gkswish@sbcglobal.net](mailto:gkswish@sbcglobal.net)



# 2005-2006 COMMITTEES



## *Annual Meeting*

### Katie Shepherd, Chair

Shannon Armstrong  
Jim Kyle  
Kim Swisher  
Belinka Novotny-Held  
Alice Lee  
Susan Oser

## *Awards*

### Belinka Novotny-Held, Chair

Alice Lee  
Stephanie Hyder-Stevens

## *Membership*

### Gladys Smith, Chair

Stephanie Hyder-Stevens

## *Certification*

### Dan Roe, Chair

Tim Houtchens  
Linda Reynolds  
Linda Crane  
Stan Balsman  
Belinka Novotny-Held

## *Historical*

### Belinka Novotny-Held, Chair

Linda Crane

## *Education*

### Patty Williams, Chair

Mark Dupree  
Larry Bollinger

## *Legislation*

### Darryl King, Chair

Randy Lewis  
RE Kramer Sr.  
Mike Dobson  
George Frink  
Susan Oser  
Trevor Harris

## *Publication*

### Shane McDermott, Chair

Patsy Alexander

## *Information Technology*

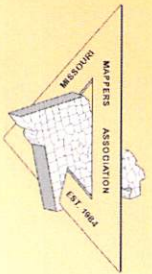
### Mark Allen, Chair

Mark Dupree  
Curtis Copeland  
Josie Adams  
Patsy Alexander  
Mark Duewell  
Kevin Rasmussen





# 2005 AWARD WINNERS



**Fireball Award**  
*Shane McDermott*

**Mapper of the Year Award**  
*Kay Schenewark*

**Annual Meeting Award**  
*Shannon Armstrong*

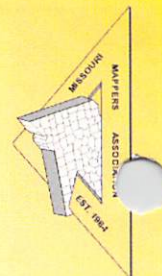
**Past President Award**  
*Kim Swisher*

**Outstanding Boss of the Year Award**  
*Eddie Whitworth, Camden County Assessor*

**Certificates of Appreciation**  
*Dawson "Slick" Heathman*  
*Mike Sutherland*



# CONFERENCE REGISTRATION LIST

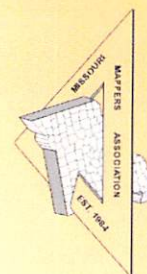


First	Last	Organization	Address	City	ST	Zip
Frank	Adam	Phelps County	200 N Main	Rolla	MO	65401
		Great River				
Josie	Adams	Engineering	2826 S. Ingram Mill	Springfield	MO	65804
Margaret	Alfrey	Saline County	25 W. North	Marshall	MO	65340
Mark	Allen	City of Higginsville	1922 Main	Higginsville	MO	64037
		Cape Girardeau				
Sarah	Anderson	County	#1 Barton Square	Jackson	MO	63755
		SEMO Regional				
Stan	Balsman	Planning Commission	PO Box 366	Perryville	MO	63775
			#1 Court Circle			
Josh	Besancenez	Camden County	Suite 6	Camdenton	MO	65786
Larry	Bollinger	St. Louis County	121 S Meramec	St. Louis	MO	63105
Doug	Bowerman	Lawrence County	PO Box 188	Mt. Vernon	MO	65712
			100 N. Main			
Randy	Brooks	Butler County	Courthouse	Poplar Bluff	MO	63901
Drevis	Burke	Douglas County	PO Box 92	Ava	MO	65608
		Crawford Electric				
Frank	Burkhardt	Coop.	PO Box 10	Bourbon	MO	65411
		Cape Girardeau				
Shawndra	Burkhart	County	#1 Barton Square	Jackson	MO	63755
Norma	Calhoon	Johnson County	300 N. Holden	Warrensburg	MO	60493
Mark	Campbell	City of LaGrange	PO Box 266	LaGrange	MO	63448
David	Campbell	Andrew County	PO Box 149	Savannah	MO	64485
		Janet Carroll	710 University Dr.			
Janet	Carroll	Consulting	Suite 201	Rolla	MO	65401
			201 W. Wall			
Lisa	Chapman	Cass County	Suite B	Harrisonville	MO	64701
Laura	Cole	Jefferson County	PO Box 100	Hillsboro	MO	63050
Lindsey	Colley	City of Moberly	101 W. Reed St.	Moberly	MO	65270
Sharon	Collier	Jasper County	302 S Main	Carthage	MO	64836
		Great River				
King	Coltrin	Engineering	2826 S. Ingram Mill	Springfield	MO	65804
			801 E. Walnut St.			
Linda	Crane	Boone County	Room 143	Columbia	MO	65201
Jeff	Davis	Boone County	801 E. Walnut Street	Columbia	MO	65201
Kevin	Dicks	PSBA	100 South 54th St.	Quincy	IL	62305
Mike	Dobson	Lafayette County	1001 Main	Lexington	MO	64067
George	Donatello	Team Consulting	9807 Red Oak	Parkville	MO	64152
Sue	Doty	Dallas County	PO Box 263	Buffalo	MO	65652
Brenda	Dryer	Lawrence County	PO Box 188	Mt. Vernon	MO	65712
			Stewart Hall			
Mark	Duewell	MISDIS	Room 20	Columbia	MO	65211
		State Tax				
Sandy	Estes	Commission	2926 Monterey	St. Joseph	MO	64507
J. Paul	Evers	Cole County	210 Adams Street	Jefferson City	MO	65101



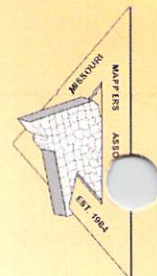


Jeff	Falter	SEMA	PO Box 116	Jefferson City	MO	65102
Shari	Felter	Scott County	PO Box 245	Benton	MO	63736
			#1 Court Circle			
Eric	Folks	Camden County	Suite 6	Camdenton	MO	65786
David	Forshee	City of Rolla	901 N. Elm Street	Rolla	MO	65402
Daniel	Franks	Howell County	101 Courthouse	West Plains	MO	65775
			#1 Courthouse			
George	Frink	Howard County	Square	Fayette	MO	65248
Sundee	Gallion	Dallas County	PO Box 263	Buffalo	MO	65652
Bryce	Good	Buchanan County	411 Jules Street	St. Joseph	MO	64501
Danny	Gray	Douglas County	PO Box 92	Ava	MO	65608
Ben	Hall	Taney County	PO Box 156	Forsyth	MO	65653
Bruce	Hardesty	R&S Digital	1920 A 24th St.	Great Bend	KS	67530
Dawson	Heathman		PO Box 204	Higginsville	MO	64037
		State Tax				
Larry	Hixson	Commission	Rt 1, Box 28B	Greenville	MO	63944
Teresa	Houchin	Scott County	PO Box 245	Benton	MO	63736
Tim	Houtchens	Taney County	PO Box 612	Forsyth	MO	65653
			1 Courthouse			
Debbie	Howe	Clay County	Square	Liberty	MO	64068
		State Tax				
Stephanie	Hyder-Stevens	Commission	849 Moonlight Rd	Marshfield	MO	65706
Debbie	James	Texas County	210 N. Grand Ave.	Houston	MO	65483
Melissa	Johnson	Cole County	210 Adams Street	Jefferson City	MO	65101
		Denman Land				
Sally	Jones	Title Company	210 N. Main	Nevada	MO	64772
Larry	Jones	Buchanan County	411 Jules Street	St. Joseph	MO	64501
Barbara	Kaszuba	Jasper County	302 S Main	Carthage	MO	64836
			200 N Main St.			
Timothy	Kean	Phelps County	Suite 126	Rolla	MO	65401
Darrel	King	Moniteau County	200 E Main	California	MO	65018
Lora	Koenig	City of Moberly	101 W. Reed Street	Moberly	MO	65270
			201 W. Wall			
Curtis	Koons	Cass County	Suite B	Harrisonville	MO	64701
RE	Kramer Sr.	City of Jackson	101 Court Street	Jackson	MO	63755
Mary	Krause	Dallas County	PO Box 263	Buffalo	MO	65652
Kevin	Kuhlmann	City of Innsbrook	1835 Hwy F	Innsbrook	MO	63390
		State Tax	26302 State			
Jim	Kyle	Commission	Hwy. 413	Galena	MO	65656
Mary	Landon	McDonald County	PO Box 726	Pineville	MO	64856
James	LaScala	City of Liberty	101 E. Kansas	Liberty	MO	64068
Alice	Lee	Jefferson County	PO Box 100	Hillsboro	MO	63050
			#1 Court Circle			
Becky	Lenshyn	Camden County	Suite 6	Camdenton	MO	65786
Randy	Lewis	Lewis-Blade Inc.	101 E. Walton St.	Warrenton	MO	63383
Chuck	Light	Webster County 911	PO Box 439	Marshfield	MO	65706
Judy	Logan	Maries County	PO Box 188	Vienna	MO	65582
			25389 Duran			
Dorma	Lutjen	Benton County	Creek Ave.	Lincoln	MO	65338




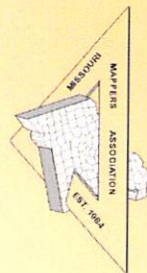


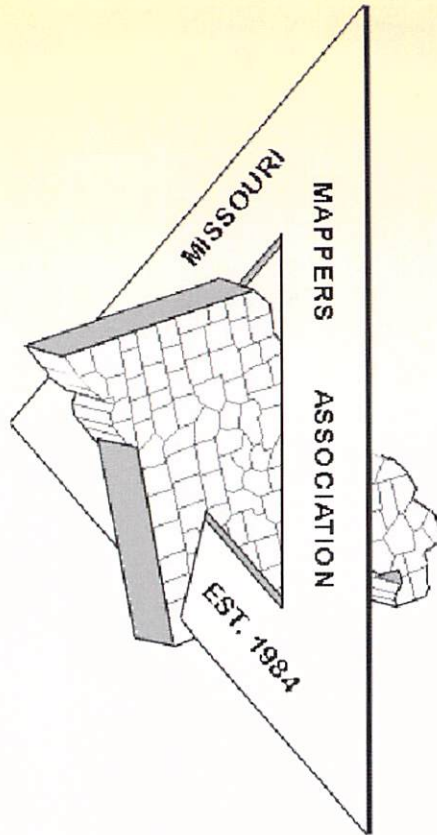
Carla	Markt	Holt County	PO Box 366	Oregon	MO	64473
Stephen	Marsh	Jackson County	303 W. Walnut St	Independence	MO	64050
		State Tax	Route 1			
Fred	McGruder	Commission	Box 2400	Patton	MO	63662
		State Tax				
Misty	McQuitty	Commission	PO Box 23	Boonville	MO	65233
Robin	Mooty	Stoddard County	PO Box 307	Bloomfield	MO	63825
		MO Dept. Of				
Russ	Mueller	Conservation	PO Box 180	Jefferson City	MO	65102
Sarah	Murray	Schneider Corp.	8901 Otis Ave	Indianapolis	IN	46216
Glen	Nicoll	Barry County	1007 Hickory	Cassville	MO	65625
Wendy	Nordwald	Warren County	105 S Market	Warrenton	MO	63383
			100 South 54th			
Michael	Ohnemus	PSBA	Street	Quincy	IL	62305
			1 Court Circle			
Ken	Olive	Camden County	Suite 6	Camdenton	MO	65020
			#1 Courthouse			
Susan	Oser	Howard County	Square	Fayette	MO	65248
Monica	Parker	Johnson County	300 N. Holden	Warrensburg	MO	64093
Sandra	Patten	Maries County	PO Box 188	Vienna	MO	65582
Laura	Pope	McDonald County	PO Box 726	Pineville	MO	64856
			101 S. Crittenden			
Jonie	Pritchett	Webster County	Room 19	Marshfield	MO	65706
Mark	Reynolds	Johnson County	300 N. Holden	Warrensburg	MO	64093
William	Rimel	Moniteau County 911	PO Box 87	California	MO	65018
			700 Webster			
Steve	Ripley	Livingston County	Suite 3	Chillicothe	MO	64601
Janet	Ritzinger	Lafayette County	1001 Main	Lexington	MO	64067
Dan	Roe, PMM	Callaway County	5503 Co. Rd. 420	Fulton	MO	65251
		State Tax				
Carol	Rugen	Commission	4029 Buffalo Rd	Florence	MO	65329
Tom	Sanders	City of Moberly	101 W. Reed Street	Moberly	MO	65270
Larry	Schall	Shafer, Kline & Warren	2005 Swift	N. Kansas City	MO	64116
B. Kay	Schenewark	Benton County	17295 Hunt Ave.	Lincoln	MO	65338
Judy	Schliefert	Benton County	812 SE 1051	Deepwater	MO	64740
			57288 Lake			
Sylvian	Schoeneberg	State Tax Commission	Imhoff Rd	California	MO	65018
		Denman Land				
Tina	Scism	Title Company	210 N. Main	Nevada	MO	64772
Gladys	Smith	St. Clair County	5290 NE 50 Road	Osceola	MO	64776
			#1 Court Circle			
Sandy	Snelling	Camden County	Suite 6	Camdenton	MO	65786
			101 S. Crittenden			
Sheryl	Steward	Webster County	Room 19	Marshfield	MO	65706
Helen	Stewart	SEMA	PO Box 116	Jefferson City	MO	65102





SueAnn	Stokes	McDonald County	PO Box 726	Pineville	MO	64856
Brian	Stover	MultiVision USA	325 W Main St.	Babylon	NY	11702
Marti	Suiter	Hickory County	PO Box 314	Hermitage	MO	65668
			200 North Main			
Bill	Thompson	Mississippi County	PO Box 369	Charleston	MO	63834
			100 N. Main,			
Marion	Tibbs	Butler County	Courthouse	Poplar Bluff	MO	63901
Leah	Twombly	Camden County	#1 Courth Circle	Camdenton	MO	65020
Terry	White	Ralls County	PO Box 339	New London	MO	63459
			#1 Court Circle			
Gaila	Wilson	Camden County	Suite 6	Camdenton	MO	65786





[www.missourimappers.org](http://www.missourimappers.org)

Annual Conference Program  
Designed and Printed by:

