

Missouri Mappers Association

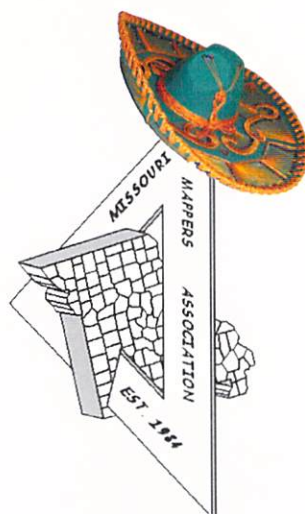


C
O
N
F
E
R
E
N
C
E

P
R
O
G
R
A

M

M
e
m
b
e
r
s



a Fiestaa!

*21st Annual Conference
August 2 - 5, 2005
Lake of the Ozarks, MO*

www.missourimappers.org



Table of Contents

Conference at a Glance.....	Page 1
Keynote Speaker.....	Page 4
Social Events.....	Page 5
Workshop Descriptions and Speaker Bios.....	Page 6
Conference Session Descriptions and Speaker Bios.....	Page 7
2005 MMA Corporate Sponsors.....	Page 9
Exhibitors.....	Page 10
Door Prize Donors.....	Page 14
2004-2005 Officers.....	Page 15
2004-2005 Committees.....	Page 16
2004 Award Winners.....	Page 17
Conference Registration List.....	Page 18



Conference at a Glance

Tuesday, August 2, 2005

5:30 P.M. -Dusk Barbeque at Lake of the Ozarks State Park, Public Beach #1 Picnic Area

Wednesday, August 3, 2005

8:30 A.M. - 11:30 A.M. "ArcGIS 9.0 and 9.1 Tools for the Intermediate GIS User"
Workshop, Room D
Heather Milton, ESRI
(Pre-Registration Required and a separate fee)
Basic ArcGIS Skills Required

11:00 A.M. - TBD Golf Tournament, Bear Creek Valley
(Pre-Registration Required and a separate fee)

8:30 A.M. - 3:30 P.M. "Lines, Tangents, Bearings, Oh MY!: Understanding Legal
Descriptions" Workshop, Room A
Mark Dupree, CMS, The Sidwell Company
(Pre-Registration Required and a separate fee)
Equipment and Manuals Will Be Supplied
Registrants Must Bring Calculators
Lunch Break Will Be Provided
No Requirements

1:00 P.M. - 2:45 P.M. "Introduction To Drawing and Plotting in AutoDesk Map
2006" Workshop, Room D
Jerry Bartels, Seiler Instrument
(Pre-Registration Required and a separate fee)

3:00 P.M. - 4:00 P.M. "Using Trimble Handhelds to Map The Resort of Port
Arrowhead" Workshop
Jerry Bartels, Tom Stone and Steve Tomps,
Seiler Instrument
(Pre-Registration Required and a separate fee)
No Requirements
Meet Outside Room D Between 2:45 P.M. - 3:00 P.M.

3:00 P.M. - 5:45 P.M. Exhibit Hall - Vendor Set Up (Lakeside North and Center)

5:00 P.M. - 6:00 P.M. Registration (Lakeside Foyer)

6:00 P.M. Exhibit Hall Opens (Lakeside North and Center)

6:00 P.M. - 7:30 P.M. Vendor Reception
(Lakeside North and Center)

7:45 P.M. Boarding Time for Lake Cruise (Arrowhead Marina)

8:00 P.M. - 9:00 P.M. Lake Cruise (Arrowhead Marina)



Thursday, August 4, 2005

7:30 A.M. – 9:00 A.M.	Main Registration (Lakeside Foyer)
8:00 A.M. – 9:00 A.M.	Continental Breakfast – Lakeside North and Center
9:00 A.M. – 9:10 A.M.	President's Introduction – Lakeside South
9:10 A.M. – 9:50 A.M.	Keynote Speaker – Lakeside South
10:00 A.M. – 10:30 A.M.	"GIS Project Management: Considerations for Small and Medium Sized Municipalities," Kevin Hill, Lead GIS Technician, City of St. Peters – Lakeside South
10:30 A.M. – 10:50 A.M.	MORNING BREAK WITH VENDORS – Lakeside North and Central
10:50 A.M. – 11:20 A.M.	"Moving from Pen and Ink Mapping to GIS at Jackson County," Stephen Marsh, GIS Coordinator, Jackson County – Lakeside South
11:40 A.M. – 12:10 P.M.	"Grant Writing for GIS Development," Mark Duewell, Program Director, Missouri Spatial Data Information Services – Lakeside South
12:10 P.M. – 1:30 P.M.	LUNCH – Lakeside North and Center
1:30 P.M. – 2:10 P.M.	"House of Straw, Sticks or Brick?" Mark Dupree, The Sidwell Company – Lakeside South
2:10 P.M. – 2:30 P.M.	AFTERNOON BREAK WITH VENDORS – Lakeside North and Central
2:30 P.M. – 2:50 P.M.	"State of Missouri's Efforts in the National States Geographic Information Council," Tony Spicci, GIS Supervisor, Missouri Department of Conservation – Lakeside South
3:00 P.M. – 3:30 P.M.	"Cost Effective Countywide Digital Orthophotography," Steve Kasten, Surdex Corporation
3:30 – 4:00 P.M.	Chapter Meetings; PMM Meeting
6:00 P.M. – 7:15 P.M.	Dinner - Lakeside South
7:15 P.M. – 11:00 P.M.	Fiesta - Portside Restaurant's Outdoor Patio



Friday, August 5, 2005

8:00 A.M. – 9:00 P.M.

Breakfast – Lakeside North and Central

9:00 A.M.

Business Meeting
Presentation and Awards
Prize Drawing – Attendance Required
Swearing In Of New Officers
Appointment of New Committee Chairs
Closing Remarks



Keynote Speaker



The Missouri Mappers Association would like to welcome **Jim Harlan** to the 21st Annual Conference!

Jim is Senior Research Specialist and Assistant Program Director for the Geographic Resources Center, Department of Geography, University of Missouri-Columbia. He is responsible for the teaching of Geographic Information Systems, Cartography, and Remote Sensing classes at the University. He was the project director for the *Lewis and Clark Historic Landscape Project* that successfully geo-referenced and mapped the early 19th century Mississippi and Missouri Rivers

along with their surrounding cultural and natural landscapes. He currently is project director of the *Missouri Historic Land Survey Project* that is nearing completion which is a digital recreation of the historic pre-settlement landscapes of the entire state of Missouri. Jim is co-author of *Atlas of Lewis and Clark in Missouri* (University of Missouri Press, Nov. 2003).

Jim is a native Missourian raised in Randolph County in the little town of Cairo. Since early boyhood, Jim has been intensely interested in maps, geography, and history. This interest has served him well throughout his various life experiences including multiple overseas tours with the U.S. Army, research work in Panama with the Kuna Indians, and this latest historical geography work on early Missouri landscapes.

Jim is going to discuss the *Missouri Historic Land Survey Project* which is a 10 year project that involves the U.S. General Land Office (GLO) surveys which covered 65,370 square miles of Missouri's total land surface of 69,697 square miles with the remainder in pre-U.S. (Spanish and French) land grants. When completed this summer, this project will have converted 660 volumes or over 200,000 pages of hand-written notes describing the early territory of Missouri into one ready-access database. The varied information from these notes was written by ordinary human-beings for ordinary human-beings in the late eighteenth and early nineteenth centuries in pursuit of understanding and organizing Upper Louisiana and promoting its rapid settlement in the Jeffersonian ideal. Such human effort is of major importance in understanding the history of the settlement of the United States. When coupled with early French, Spanish, and U.S. exploration documents, such as the Lewis and Clark Journals, we are provided with a better understanding of the structure, composition and ecological processes of our native ecosystems before they were altered by modern human activities. Importantly, this historical geography should greatly increase our capabilities to more thoroughly understand the morphology of the Missouri landscape where nature is inclusive of human interaction with the land.



Social Events

Tuesday, August 2

5:30 P.M. – Dusk

Barbeque, Lake of the Ozarks State Park, Public Beach #1 Picnic Shelter

Please join us for a barbeque at Lake of the Ozarks State Park the evening before the Golf Tournament and Workshops. We will be providing barbequed pork steaks, side dishes, desserts and non alcoholic beverages. Attendees are allowed to bring alcoholic beverages on site, MMA will supply coolers and ice for your use. Bring frisbees, softball, horseshoes, etc. and we'll set up teams to get some games going! Official transportation to and from the event will not be provided, however, directions to the site are included in this registration packet. We would also like to encourage members interested in car pooling to the event to meet in front of the hotel lobby at 5:15 p.m. to coordinate traveling to the site. Registration for this event is mandatory! If you would like to bring a dish, please contact Alice Lee at Jefferson County at 636-797-6274 prior to the event.

Wednesday, August 3

11:00 A.M. (Shotgun Start)

Sixth Annual MMA Golf Tournament

The tournament takes place at Bear Creek Valley Golf Club, one of the area's latest and most scenic golf courses. Registration and a separate fee of \$44.00 are required to participate in this event.

6:00 P.M. – 7:30 P.M.

Vendor Reception

Spend a part of the evening learning about new technology and initiatives from the exhibitors that are participating in this year's conference! Appetizers, beer, soda, and wine will be provided. Please take some time to visit with each exhibitors as they are an important part of our organization!

8:00 P.M. – 9:00 P.M. (Boarding Time: 7:45 P.M.)

Lake Cruise, Port Arrowhead Marina, The Resort at Port Arrowhead

Come join us at the Lake's largest marina, Port Arrowhead Marina for a one hour evening cruise. It is an excellent opportunity to meet other professionals in a relaxing environment. Two drink tickets will be provided to each conference registrant for use on the cruise.

Thursday, August 4

6:00 P.M. – 7:15 P.M.

Annual Conference Dinner and Fiesta

One of the highlights of the Conference is the annual conference dinner and the social event that follows dinner. This year's dinner will be held at Lakeside South where we will spend time with colleagues enjoying fabulous Mexican inspired food prepared by the Resort. Afterwards, we are heading out to the patio of the Resort's Portside Restaurant for a Mexican Fiesta! Entertainment, fun and camaraderie abound...bring your sombreros and any props to make this a festive event!



Workshop Descriptions & Speaker Bios

"Introduction To Drawing and Plotting in AutoDesk Map 2006" Workshop, Jerry Bartels, Seiler Instrument, Requirement: Basic Computer Skills Required

This session will provide registrants with an introduction to creating cadastral maps using Autodesk's Map 3D 2006 software. The session will be presented in a "work-flow" format rather than a traditional "feature by feature" discussion. Jerry Bartels who has over 15 years experience working in areas relating to civil engineering, surveying and mapping will be the instructor. He will begin by walking the registrants through the process of quickly creating and editing accurate parcel data followed by exploring the various GIS tools available to enhance these parcels and begin the process of creating a GIS. He will conclude the session by walking the participants through the process of outputting the newly created cadastral information using several plotting options available in Map 3D 2006.

"Using Trimble Handhelds to Map The Resort of Port Arrowhead" Workshop, Jerry Bartels, Tom Stone, Steve Tomps, Seiler Instrument, Requirement: None

Participants will go outside with the Seiler Instrument representatives who will walk participants through the latest technology that allows mapping to take place out in the field using GPS technology. The participants will assist the representatives in collecting geographic information in a specific area at The Resort of Port Arrowhead such as the putt putt course or the dock area. Registrants will be able to gain hands on experience using Trimble Handhelds during this workshop. Please meet outside Room D prior to the start time.

"ArcGIS 9.0 and 9.1 Tools For the Intermediate GIS User," Workshop Heather Milton, ESRI, Requirement: Basic ArcGIS Experience Preferred.

This workshop will focus on the basics of ESRI's flagship data format, the Geodatabase and the instructor will walk participants through labels and annotation of data, the toolbox tools and Model Builder. Heather Milton has been a full-time ArcGIS Instructor at ESRI-St Louis for 4 years. Prior to joining ESRI as an Account Manager in 1999, she did ArcView 3x training and marketing for M.J. Harden Associates, an ESRI Business Partner. Heather earned her BA in Environmental Studies at University of Kansas and her MS in Geography from University of Wisconsin-Madison. She recently spent a month in Indonesia as a GISCorps Volunteer assisting the UN Joint Logistics Committee with GIS activities relating to the tsunami relief effort.

"Lines, Tangents and Bearings...Oh My!: Understanding Legal Descriptions" Workshop Mark Dupree, CMS, The Sidwell Company, Instruments and Handouts Will Be Provided, Registrations Must Bring Calculators, Requirement: None

Have you ever found yourself working on a legal description mumbling "There is no place like home, there is no place like home" while clinking your heels together? This workshop is for people who have a basic understanding of legal descriptions and those working at an intermediate level that could use some practice. Registrants will have a better understanding how to use scales, protractors and land compasses along with tips for measuring and converting dimensions. The instruction will also be reviewing the Public Land Survey System and metes and bound descriptions.

Mark Dupree has 18 years experience in the cadastral mapping and GIS industry and is an IAAO Certified Mapping Specialist. He is authorized to teach the IAAO 600 Course and has worked at The Sidwell Company and ESRI. He has served as a customer engineer and has experience in GIS project management including analysis and design of map maintenance systems, training of client personnel in the use of cadastral maps, aerial photographic interpretation and parcel number system application.



Conference Session Descriptions & Speaker Bios

10:00 A.M. – 10:30 A.M. *“GIS Project Management: Considerations for Small and Medium Sized Municipalities,” Kevin Hill, Lead GIS Technician, City of St. Peters*

Kevin has worked for the past four years at the City of St. Peters. Previously, he implemented GIS for Newport, Oregon. He holds a B.S. degree in natural resource management and an M.S. in environmental and resource sciences.

In today's world of tight budgets its important to maximize the return any local government makes in GIS technologies. One way of doing this is to follow good project management techniques; especially in the context of an enterprise GIS where you need to balance the demands of multiple departments. But the question often is, what are the best practices for managing a local government's GIS? The environment is often much different from what you'll find in private industry. In his presentation, Kevin will cover the different project management techniques that have been successful in implementing an enterprise GIS using Intergraph software products. Additionally, contrasts will be made with more mainstream project management practices along with other pitfalls that should be avoided.

10:50 A.M. – 11:20 A.M. *“Moving from Pen and Ink Mapping to GIS at Jackson County,” Stephen Marsh, Jackson County*

Stephen L. Marsh is the Director of the Jackson County Geographic Information Systems Department. He has a BA and MA in Geography from the University of Missouri and has been involved with GIS technology for 13 years. At Jackson County, he manages a department of GIS professionals whose primary responsibilities include, land record maintenance, creation and implementation of Internet mapping sites, and data management for Public Works and Parks. Steve is active in the Kansas City ArcINFO Users Group, the Missouri GIS Advisory Committee, and the MidAmerica GIS Consortium.

This session is about a common perception that larger counties tend to be more advanced. That is not always the case. Up until 2002 Jackson County was still working on over 1400 individual map files, and hand writing thousands of pages of documents to create and maintain parcels. In the last 2 years, Jackson County has made huge strides in eliminating paper, and modernizing processes. This presentation will cover the development of a seamless SDE database, and other modernizations while maintaining the creation of over 3000 parcels a year.

11:40 A.M. – 12:10 P.M. *“Grant Writing for GIS Development,” Mark Duewell, Missouri Spatial Data Information Services*

Mark was the co-PI for the Missouri 2005 National Map Cooperative Agreement Program awarded last August, he authored and coordinate that program. In addition, Mark has written several successful GIS portions of major Health and Senior Service grants (namely Homeland Security, Bio-Terrorism and Environmental) while performing his duties as the Missouri Department of Health and Senior Service's GIS Manager. He moved to UMC's Missouri Spatial Data Information Service in November of 2003 and has since become the MSDIS Program Manager.



Thursday, August 4 1:30 P.M. – 2:10 P.M.

"House of Straw, Sticks or Brick?," Mark Dupree, The Sidwell Company

Will your GIS stand up to heavy and long-term use because you've built it on a solid foundation? Or will it fall down because it wasn't built right the first time? This session will review the pros and cons of a variety of data conversion methods.

Mark Dupree has 18 years experience in the cadastral mapping and GIS industry and is an IAAO Certified Mapping Specialist. He is authorized to teach the IAAO 600 Course and has worked at The Sidwell Company and ESRI. He has served as a customer engineer and has experience in GIS project management including analysis and design of map maintenance systems, training of client personnel in the use of cadastral maps, aerial photographic interpretation and parcel number system application.

Thursday, August 4 2:30 P.M. – 2:50 P.M.

"State of Missouri's Efforts in the National States Geographic Information Council," Tony Spicci, Missouri Department of Conservation

Tony is the Chair of the Missouri GIS Advisory Committee, Resource Science Supervisor / and GIS Coordinator of the Missouri Department of Conservation. Tony has been an active member of the National States Geographic Information Council (NSGIC) since 1996 and was elected to the Board of Directors in 2002.

Tony is going to discuss the development of the NSGIC, its purpose and goals as an organization and their main purpose of ensuring intelligent maps and databases are established to make government and private sector entities more informed so they make better decisions. Some issues NSGIS focuses on include homeland security, emergency management, economic development, health and human services and environment protection management.

Thursday, August 4 3:00 P.M. – 3:30 P.M.

"Cost Effective Countywide Digital Orthophotography," Steve Kasten, Surdex Corporation

The USDA is currently collecting summer-time aerial photography over the State of Missouri in support of the National Agriculture Imagery Program whose primary purpose is documenting agricultural compliance. In the hope of reducing the overall cost of the program, the USDA is allowing contractors in the program to sell enhanced products. Surdex has collected aerial photography over the entire state of Missouri for each of the last three years as part of this program. Surdex has Countywide 400-scale digital orthophotography available for every County in Missouri. This presentation will focus on the resolution of data that is available and the costs associated with delivery.

Mr. Kasten is an ASPRS Certified Photogrammetrist and a licensed Land Surveyor. Mr. Kasten has worked in the photogrammetry industry for 22 years. His educational background includes a Bachelors degree in Cartography from Southern Illinois University and a Masters degree in Photogrammetric Engineering from Purdue University.



2005 MMA Corporate Sponsors



Aerial Services, Inc.



**Bruce Harris
& Associates, Inc.**

Bruce Harris and Associates



Kucera International



Midland GIS Solutions



imagination at work

GE Energy



*ProMap - a division of the
Schneider Corporation*



Kara Mid-America



Rotolite of St. Louis, Inc.



Exhibitors

Bruce Harris & Associates, Inc.

"2005 Corporate Sponsor"

21 North River Street

Batavia, IL 60510

Tel: 630-761-0951 Email: dawn@bruceharris.com

Representative: Jerry Johnson

Company Services: BHA is a professional mapping company providing clients throughout the United States with Geographic Information Systems (GIS), tax parcel maps, digital aerial orthophotography, soil computation, tax map atlases and a variety of special services. Our firm provides GIS solutions that fulfill the mapping requirements of both government agencies and the private sector. BHA is currently providing GIS solutions for over 30 Illinois counties and is an approved Illinois Department of Transportation Vendor.

ESRI - ST. Louis Regional Office

820 S. Main Street

St. Charles, MO 63301-3306

Tel: 636-949-6620 Fax: 636-949-6735 Email: dmiller@esri.com

Representatives: Joe Eckmann, Adam Tate

Company Services: With annual sales of more than \$469 million, ESRI remains the world leader in the geographic information system (GIS) software industry. Our business involves the development and support of GIS software for all types of organizations - from the one-person office to multinational corporations to innovative Internet GIS solutions. www.esri.com

GE Energy

"2005 Corporate Sponsor"

1019 Admiral Blvd.

Kansas City, MO 64106

Tel: 816-889-1127 Fax: 816-471-1599 Email: lavinia.ford@og.ge.com

Representatives: Don Cleveland, Randy Mayden

Company Services: Photogrammetry services from GE Energy. We capture aerial imagery of the Earth's surface and produce accurate maps and other photo-based mapping products. Typical photogrammetry output includes orthophotos, topographic and planimetric maps which are used for design, asset management, planning, change detection, GIS landbase and more.

Kara Mid-America

"2005 Corporate Sponsor"

5-B Schiber Court

Maryville, IL 62062

Tel: 314-409-1812 Fax: 618-288-7290 Email: lkroupa@karaco.com

Representatives: Larry Kroupa, Ryan Leonard

Company Services: Full service dealer and consultant to the GIS and survey communities. Specializing in Leica GPS reference stations, rovers and total stations as well as accompanying software, data collectors, etc.



Kucera International

"2005 Corporate Sponsor"

38133 Western Parkway

Willoughby, OH 44094

Tel: 440-975-4230 Fax: 440-975-4238

Email: r.martin@kucerainternational.com or gkswish@sbcglobal.net

Representatives: Ron Martin, Kim Swisher

Company Services: Aerial photography, GIS base mapping, LiDAR surveys, Digital orthophotos, digital mapping, airborne GPS, ground control surveys. Contact us for cost-effective, innovative approaches to your GIS base mapping projects.

MARKHURD

P.O. Box 13140

Overland Park, KS 66282

Tel: 913-310-0567 Fax: 913-310-0502 Email: jkolarik@markhurd.com

Representative: Jim Kolarik

Company Services: Full service photogrammetric engineering and digital mapping firm. MARKHURD offers a wide range of professional services including aerial photography, digital orthophotography, digital terrain modeling and precision scanning.

Midland GIS Solutions

"2005 Corporate Sponsor"

501 North Market Street

Maryville, MO 64468

Tel: 660-562-0050 Fax: 660-582-7173 Email: info@midlandgis.com

Representatives: Matt Sorensen, Don Hagan

Company Services: Midland GIS Solutions is a professional GIS development company that provides GIS mapping, implementation and consulting services for counties, municipalities and utility companies.

Océ Wide Format Printing Systems

13736 Riverport Drive, Suite 150

Maryland Heights, MO 63043

Tel: 314-738-4314 Fax: 314-721-4252 Email: dillengergerd@occeusa.com

Representatives: Don Dillengerger

Company Services: Océ is a leading supplier of digital document management and delivery technology. The company's solutions are based on Océ's advanced software applications that deliver documents and data over internal networks and the Internet to printing devices and archives - locally and around the world. Supporting the workflow solutions are Océ digital printers and scanners, considered the most reliable and productive in the world. Océ also offers a wide range of display graphics, consulting and outsourcing solutions.

Poepping, Stone, Bach & Associates, Inc.

100 South 54th Street

Quincy, IL 62306

Tel: 217-223-4605 Fax: 217-223-1546 Email: shanem@psba.com

Representatives: Shane McDermott, Kevin Dicks, Mike Ohnemus

Company Services: GIS Consulting: including project management; needs assessment and implementation plans; data development and data conversion; training; ArcIMS web development; and grant writing



ProMap – a division of the Schneider Corporation

“2005 Corporate Sponsor”

1531 Airport Road, Suite 2

Ames, IA 50010

Tel: 515-223-3311 Fax: 515-233-4575 Email: zitterich@promap.com

Representatives: Joel Zitterich

Company Services: Established in 1991, ProMap is a GIS consulting company for local government throughout the Midwest and has become a leader in providing comprehensive GIS applications. Recently they became division of The Schneider Corporation, providing services that include needs assessments; data conversion, creation and integration; internet mapping and system implementation and training. In addition, services of surveying and engineering. ProMap is an authorized desktop developer, reseller, and business partner with ESRI.

Rotolite of St. Louis, Inc.

“2005 Corporate Sponsor”

5301 Hampton Avenue

St. Louis, MO 63109

Tel: 314-832-2091 Fax: 314-832-9423

Representatives: Andy Canziani, John Canziani

Company Services: HP Plotters/ Xerox Eng and digital equipment

Seiler Instrument

36 Kirkham Industrial

St. Louis, MO 63119

Tel: 800-489-2282 Email: pstack@seilerinst.com

Representatives: Steve Tomps, Jerry Bartels, Tom Stone

Company Services: Seiler Instrument is a contract manufacturer, specializing in various types of equipment and distributes surveying instruments. State-of-the-art equipment they offer is from well known manufacturers. Products range from supplies to robotic total stations and GPS systems. Their CAD division offers a full line of software from Autodesk and Carlson. In addition computer systems, HP plotters and printers, and scanners are available.

Surdex Corporation

520 Spirit of St. Louis Blvd.

Chesterfield, MO 63005

Tel: 636-532-3427 Fax: 636-537-9638 Email: karenb@surdex.com

Representatives: Brian Baker, Russ Hoffmann, Lisa Hoffmann

Company Services: Surdex Corporation has provided geospatial services to federal, state and local governments and private industries under the same leadership since 1954. We specialize in aerial photography, photogrammetry, digital orthophotography, topographic and planimetric mapping and LIDAR services. We meet client expectations by providing accurate imagery and data on time and within budget.



The Sidwell Company

675 Sidwell Court

St. Charles, IL 60174

Tel: 630-549-1000 Fax: 630-549-1111 Email: sarmstrong@sidwellco.com

Representatives: Shannon Armstrong, Mark Dupree, CMS, Sam Wallace

Company Services: The Sidwell Company is a provider of comprehensive GIS and mapping services. Among the products and services offered by the company are: GIS planning, design and implementation; data conversion and cadastral database development; aerial photography; software development; photogrammetric services including topographic, planimetric, and digital orthophoto mapping; project management, and training and technical support services such as web hosting for GIS data. Sidwell is an ESRI Business Partner, and was selected as an ESRI Foundation Partner in 2003.

WTH Engineering

567 W. Westfield Boulevard

Indianapolis, IN 46208

Tel: 317-259-0105 Email: adoll@wthengineering.com

Representatives: Sandy Owens, Ben Narwold



Door Prize Donors

\$25 Gift Certificate

Flat Branch Pub & Brewing

115 South 5th Street
Columbia, MO 65201
www.flatbranch.com

T-Shirt & Hat

Boulevard Brewing Co.

2501 Southwest Blvd.
Kansas City, MO 64108
816-474-7095
www.blvdbeer.com

2 Complimentary Dinners

Gates and Sons BBQ

4621 Paseo
Kansas City, MO 64110
816-923-0900
www.gatesbbq.com

Individual Coffee Packets

Community Coffee Company

333s Partridge Lane
Baton Rouge, LA 70809
800-525-5583
www.communitycoffee.com

3 Jars of Sorghum

Sandhill Farm

Rural Route 1, Box 155
Rutledge, MO 63563
660-883-5543
www.sandhillfarm.org

Popcorn & Nuts Snack Pack

Grand Valley Farms

1036 Morningside Drive
Salisbury, MO 65281
660-388-6514
gvalley@cvalley.net

2 Commemorative Mugs

Peola Valley Pottery

Rural Route 1, Box 16-F
Lesterville, MO 63654
573-637-2507
www.peolavalley.com

Free Camping Weekend

Redbeard's Ranch

30075 Marigold Drive
Lebanon Mo. 65536
417-533-REDS (7337)
www.redbeardsranch.com

Travel Services (For Trip to Cancun)

Sun on the Run

14524 Manchester Road
Ballwin, MO 63011
636-230-8000
www.sunontheruntravel.com

\$20 Gift Certificate

Richard's Hawgwild BBQ

22 E. Olive
Aurora, MO 65605
417-678-0720

\$20 Gift Certificate

JAZZ Louisiana Kitchen

Lee's Summit, MO 64063
Olathe, KS 66062
Kansas City, MO 64151
Kansas City, MO 64111

2 Tickets

Springfield Little Theater at the Landers

311 East Walnut
Springfield, MO 65806
417-869-1334

2 T-Shirts

Ameristar Casino

P.O. Box 720
St. Charles, MO 63302
636-940-4300
www.ameristar.com



2004-2005 Officers

President

Kim Swisher
Technical Representative
Kucera International
113 Birchwood Drive
Ballwin, MO 63011
636-527-6206
gkswish@sbcglobal.net

Vice President

Randy Lewis
Lewis-Bade Inc.
101 E. Walton Street
Warrenton, MO 63383
636-456-2615
A1mapmkr@hotmail.com

Secretary

Shannon Armstrong
Account Manager
The Sidwell Company
675 Sidwell Court
St. Charles, IL 60174
630-549-1000
sarmstrong@sidwellco.com

Treasurer

Marti Suiter
Hickory County
P.O. Box 314
Hermitage, MO 65668
417-745-6346
hicoassessor@positech.net

Directors

Second Year Director:

Shane McDermott
GIS Manager
Poepping, Stone, Bach & Associates, Inc.
Quincy, IL (217) 223-4605
shanem@psba.com

First Year Director:

Judy Logan
Maries County Assessor
P.O. Box 188
Vienna, MO
573-422-3540
julogan@socket.net

Immediate Past President

Jennifer Peterson
City Utilities of Springfield
301 East Central
Springfield, MO 65801
417-831-8430
jennifer.peterson@cityutilities.net



2004-2005 Committees

Annual Meeting

Shannon Armstrong, Chair

Jim Kyle
Kim Swisher
Belinka Novotny-Held
Alice Lee
Patty Williams
Sandy Estes

Awards

Marti Suiter, Chair

Stephanie Hyder-Stevens
Dan Roe
Linda Crane

Membership

Gladys Smith, Chair

Stephanie Hyder-Stevens
Barbara Kaszuba

Certification

Jeff Davis, Co-Chair

Linda Reynolds, Co-Chair

Tim Houtchens
Belinka Novotny-Held
Stan Balsman
Linda Crane

Historical

Kim Swisher, Chair

Marti Suiter
Linda Crane

Education

Brian Baker, Chair

Kevin Dicks
Larry Bollinger

Legislation

Darryl King, Chair

Kim Swisher
George Frink
Susan Oser
Dan Roe
Randy Lewis

Publication

Shane McDermott, Chair

Jennifer Peterson
Marti Suiter

Information Technology

Jim LaScala, Chair

Mark Dupree
Kevin Rasmussen
Jennifer Peterson
Patsy Alexander



2004 Award Winners

Fireball Award

Randy Lewis

Mapper of the Year Award

Deanna deJarnette

Education Award


Larry Bollinger

Annual Meeting Award

Steve Daw

Past President Award

Jennifer Peterson



Conference Registration List

FIRST N	LAST N	ORG	ADD 1	CITY	ST	ZIP
Frank	Adam	Phelps County	200 N. Main Street, Ste 126	Rolla	MO	65401
Josie	Adams	Great River Engineering	2826 S. Ingram Mill	Springfield	MO	65804
Patsy	Alexander	Taney County	PO Box 156	Forsyth	MO	65653
Mark	Allen	City of Higginsville	P.O. Box 110	Higginsville	MO	64037
Sarah	Anderson	Cape Girardeau	1 Barton Square	Jackson	MO	63755
Roger	Arnzen	Cape Girardeau	#1 Barton Square	Jackson	MO	63755
Stan	Balsman	Southeast MO Regional Planning	1 W. St. Joseph Street	Perryville	MO	63775
Larry	Bollinger		9502 Minerva	Overland	MO	63114
James	Bonine	Jefferson County	725 Maple Street	Hillsboro	MO	63050
Doug	Bowerman	Lawrence County	PO Box 188	Mt Vernon	MO	65712
Vincent	Brice	Jackson County	415 E. 12th Street	Kansas City	MO	64106
Tammy	Brown	Cass County	102 E. Wall Street	Harrisonville	MO	64701
Drevis	Burke	Douglas County Assessor's Office	PO Box 92	Ava	MO	65608
Tracey	Burns	Clay County	Courthouse Square	Liberty	MO	64068
David	Campbell	Andrew County	County Clerk's Office, P.O. Box 206	Savannah	MO	64485
Dan	Carastoian	Warren County	105 South Market	Warrenton	MO	63383
Lisa	Chapman	Cass County	102 E. Wall Street	Harrisonville	MO	64701
Kay	Chilton	Hickory County	PO Box 97	Hermitage	MO	65668
Lindsey	Colley	City of Moberly	101 W. Reed Street	Moberly	MO	65270
Sharon	Collier	Jasper County	302 S. Main Street	Carthage	MO	64836
King	Coltrin, PE	Great River Engineering	2826 S. Ingram Mill	Springfield	MO	65804
Curtis	Copeland	City of Branson	110 West Maddux	Branson	MO	65616
Linda	Crane	Boone County	801 E. Walnut Street, Room 143	Columbia	MO	65201
Jeff	Culbertson	Leavenworth County	300 Walnut, Room 212	Leavenworth	KS	66048
Don	Davis	Jasper County	302 S. Main Street	Carthage	MO	64836



Jeff	Davis	Boone County	801 E. Walnut Street, Columbia Room 143	MO	65201
Randy	Diehl	Jackson County Public Works	303 W. Walnut	Independence	MO 64050
Mike	Dobson	Lafayette County	1001 Main Street	Lexington	MO 64067
Brenda	Dryer	Lawrence County	PO Box 188	Mt Vernon	MO 65712
Mark	Duewell	University of Missouri - Columbia	8 Stewart Hall	Columbia	MO 65211
Debbie	Ehling	Clay County	Courthouse Square	Liberty	MO 64068
Sandy	Estes	State Tax Commission	2926 Monterey	St. Joseph	MO 64507
Floyd	Evans	Cape BluePrint	760 S. Kingshighway, Cape Ste. A	Girardeau	MO 63703
Debbie	Evans	Scott County	PO Box 245	Benton	MO 63736
Shari	Felter	Scott County	PO Box 245	Benton	MO 63736
Daniel	Franks	Howard County	101 Courthouse	West Plains	MO 65775
Michelle	Friend	McDonald County	P.O. Box 726	Pineville	MO 64856
George	Frink	Howard	#1 Courthouse Square	Fayette	MO 65248
Deb	Gladish	Johnson County Assessor	300 N. Holden Ste. 204	Warrensburg	MO 64093
Bruce	Hardesty	R&S Digital Services, Inc.	1715 Patton Road	Gret Bend	KS 67530
Robert	Harley	Greene County	933 Robberson Avneue	Springfield	MO 65802
Jody	Harness	Jefferson County	725 Maple Street	Hillsboro	MO 63050
Dawson	Heathman	Lafayette County	1001 Main Street	Lexington	MO 64067
Kevin	Hill	City of St. Peters	One St. Peters Centre St. Blvd.,	Peters	MO 63376
Larry	Hixon	State Tax Commission	RR 1, Box 288	Greenville	MO 63944
Teresa	Houchin	Scott County	PO Box 245	Benton	MO 63736
Tim	Houtchens	Taney County	132 David Street	Forsyth	MO 65653
George	Hurt	MECO Engineering Company	3120 Highway W	Hannibal	MO 63401
Stephanie	Hyder- Stevens, PMM	State Tax Commission	849 Moonlight Road	Marshfield	MO 65706
Debbie	James	Texas County	210 N. Grand	Houston	MO 65483




Larry	Jones	Buchanan County	30957 410th Street	Bolckow	MO	64427
Karlise	Jones	Warren County	105 South Market	Warrenton	MO	63383
Sally	Jones	Denman Land Title Co	210 N. Main	Nevada	MO	64772
Barbara	Kaszuba	Jasper County	302 S. Main Street	Carthage	MO	64836
Sarah	Kenyon	Taney County	PO Box 156	Forsyth	MO	65653
Darrel	King	Moniteau County	200 E. Main	California	MO	65018
Lora	Koenig	City of Moberly	101 W. Reed Street	Moberly	MO	65270
Curtis	Koons	Cass County	102 E. Wall Street	Harrisonville	MO	64701
Richard	Kramer	City of Jackson	101 Court Street	Jackson	MO	63755
Kevin	Kuhlmann	Village of Innsbrook	1835 Highway F	Innsbrook	MO	63390
Jim	Kyle	State Tax Commission	26303 State Highway 13	Galena	MO	65656
Carolyn	Lake	Morgan County Assessor's Off	100 E. Newton	Versailles	MO	65084
Alice	Lee	Jefferson County	P.O. Box 100	Hillsboro	MO	63050
Jody	Lemmon	Stoddard County	P.O. Box 307	Bloomfield	MO	63825
Becky	Lenshyn	Camden County	#1 Court Circle, Ste. 6	Camdentown	MO	65020
Randy	Lewis	Lewis-Bade	101 East Walton	Warrenton	MO	63383
Christy	Linhart	Cooper County Assessors Office	200 Main Street	Boonville	MO	65233
Judy	Logan	Maries County	P.O. Box 188	Vienna	MO	65582
Dorma	Lutjen	Benton County	P.O. Box 40	Warsaw	MO	65355
Stephen	Marsh	Jackson County	415 E. 12th Street	Kansas City	MO	64106
Fred	McGruder	State Tax Commission	Route 1, Box 2400	Patton	MO	63662
Misty	McQuitty	State Tax Commission	PO Box 23	Boonville	MO	65233
George	Meyers	Carter County	PO Box 82	Ellsinore	MO	63937
Russ	Mueller	MO Dept of Conserv	PO BOX 180	Jefferson City	MO	65102
Jamie	Newcomb	Camden County	#1 Court Circle, Ste. 6	Camdentown	MO	65020
Wendy	Nordwald	Assessor -Elect Warren County	183 N. Spoede Lane	Wright City	MO	63390
Belinka	Novotny- Held	Jefferson County	P.O. Box 100	Hillsboro	MO	63050
Ken	Olive	Camden County	#1 Court Circle, Ste. 6	Camdentown	MO	65020
Susan	Oser	Howard	#1 Courthouse Square	Fayette	MO	65248



Derrel	Owens	Map Research Technologies	630 N. Church Street Suite 202	Rockford	IL	61103
Monica	Parker	Johnson County Assessor	300 N. Holden Ste. 204	Warrensburg	MO	64093
Sandra	Patton	Maries County	P.O. Box 188	Vienna	MO	65582
Jennifer	Peterson	City of Springfield	301 E. Central	Springfield	MO	65801
Dana	Polston	Camden County	#1 Court Circle, Ste. 6	Camdentown	MO	65020
Laura	Pope	McDonald County	P. O. Box 726	Pineville	MO	64856
Pam	Ramey	Morgan County Assessor's Off	100 E. Newton	Versailles	MO	65084
Kevin	Rasmussen	Phelps County	200 N. Main Street, Ste 126	Rolla	MO	65401
Mark	Reynolds	Johnson County Assessor	300 N. Holden Ste. 204	Warrensburg	MO	64093
Jerry	Reynolds	Cape Girardeau	1 Barton Square	Jackson	MO	63755
Linda	Reynolds	Taney County	132 David Street	Forsyth	MO	65653
Colleen	Richardson	Morgan County Assessor's Off	100 E. Newton	Versailles	MO	65084
Janet	Ritzinger	Lafayette County	1001 Main Street	Lexington	MO	64067
Dan	Roe	Callway County	10 E. 5th	Fulton	MO	65251
Patrick	Rogers	Greene County	933 Robberson Avneue	Springfield	MO	65802
Carol	Rugen	State Tax Commission	4029 Buffalo Road	Florence	MO	65329
Tom	Sanders	City of Moberly	101 W. Reed Street	Moberly	MO	65270
Kay		Benton County	P.O. Box 40	Warsaw	MO	65355
Sylvian			57288 Lake Imhoff Road	California	MO	65018
Tina	Scism	Denman Land Title Co	210 N. Main	Nevada	MO	64772
Paul	Shelton	Jackson County	415 E. 12th Street	Kansas City	MO	64106
Ronnie	Simmons	New Madrid	P.O. Box 247	New Madrid	MO	63869
Gladys	Smith	St. Clair County	P.O. Box 95	Osceola	MO	64776
Sandy	Snelling	Camden County	#1 Court Circle, Ste. 6	Camdentown	MO	65020
Barbara	Stogner	Christian County	100 West Church	Ozark	MO	65721
Sue Ann	Stokes	McDonald County	P.O. Box 726	Pineville	MO	64856
Terry	Stone	Cuivre River Electric Cooperative	PO Box 160	Troy	MO	63379
Marti	Suiter	Hickory County	PO Box 97	Hermitage	MO	65668
Charles	Triller	City of Perryville	120 N. Jackson Street	Perryville	MO	63775
Leah	Twombly	Camden County	#1 Court Circle, Ste. 6	Camdentown	MO	65020
Deanna	Walters	Morgan County Assessor's Off	100 E. Newton	Versailles	MO	65084
Larry	White	Perry County	321 N. Main Street	Perryville	MO	63775
Eddie	Whitworth	Camden County	#1 Court Circle, Ste. 6	Camdentown	MO	65020
Patty	Williams	Cuivre River Electric Cooperative	PO Box 160	Troy	MO	63379
Gaila	Wilson	Camden County	#1 Court Circle, Ste. 6	Camdentown	MO	65020





www.missourimappers.org

Annual Conference Program
Designed and Printed by:

