

Mapping
Mardi Gras
2004



Missouri Mappers Association
20th Annual Conference

Celebrating 20 Years! 1984-2004



August 4 - 6, 2004
Lake of the Ozarks, Missouri


www.missourimappers.org

Table of Contents

.....

Mapping
Mardi Gras
2004

3	Welcome by the President
4	Conference At A Glance
6	Keynote Speaker
7	Social Events
8	Conference Presentations
12	Exhibitors
17	Cruise and Totebag Sponsors
18	Door Prize Donors
20	2003-2004 Officers
22	2003-2004 Committees
23	2003 Award Winners
24	Conference Attendee List



Mapping in Missouri: Celebrating 20 Years!

Welcome to the Mapping Mardi Gras! We're glad you've joined us in celebrating twenty years of Mapping in Missouri! Our Association has a generous board that has worked very hard to put together our anniversary conference. Thank you to each and every person who has contributed toward the success of this conference and to our organization. These events and activities don't happen overnight. We always need committees full of willing and able volunteers to help with the planning and implementation of workshops and the annual meeting. The ideas for this conference have been brewing for years. Many people on the various committees have had countless conversations about what we should do, where we should do it and how much should we do it up this year! A special thanks goes out to Stephen Daw and Belinka Novotny-Held for their countless number of hours and phone calls made for the Mapping Mardi Gras.


Moving to the lake in 2003 proved to be a success, although we plan to top it this year. There is a trend showing that our annual meeting gets better every year. We hope you learn something as well as enjoy yourself and maybe even relax a little. The golf tournament is on Wednesday for the energetic folks while others will enjoy air conditioned workshops. That evening, the founding members are invited to join the PMM's and Executive committee for a commemorative dinner. We know you'll enjoy the program assembled by the historical committee and the diverse slate of speakers. Susan Clark from Life Line Screening received such rave reviews last year we had to invite her back for an encore presentation. After an active day of speakers on Thursday, we offer a short rest break before the boat leaves Port Arrowhead Marina for a cruise around the lake. Last year we viewed unbelievable homes along the waterfront. After the cruise, dinner will be served and let the Carnival begin!

Be sure to say hello to Frank Adam while you're at the lake. He designed our new logo, which debuted in the July newsletter and the conference mailing. Speaking of our 20th year, we invited the founding members to come back for a visit, even if they haven't been around for a while. We will be recognizing their vision and action to create and maintain the Missouri Mappers Association. Hopefully everyone will have the opportunity to catch up with fellow members and share some good stories. Keep your eyes open; you never know who you will see. Did I see the monkey was on the registration list?

We hope you have a wonderful conference experience. Please provide us with your feedback by filling out an evaluation form or contacting any of the board members. It is an important planning tool when we're working on our next meeting. We also invite you to sign up for a committee. It's a great opportunity to work with people from all over the state and maybe even meet some new friends while your at it.

See you at Carnival!

Jennifer Peterson
MMA President 2003-2004



Conference At A Glance

Wednesday, August 4

9:00 A.M. – 4:00 P.M.

Workshop: ArcGIS 9, Heather Milton, ESRI – Room D

12:00 P.M.

Golf Tournament, Bear Creek Valley, requires a separate registration

1:00 P.M. – 4:00 P.M.

Larry Bollinger, "Technology Is No Substitute for Common Sense Mapping Principals," Room A

5:00 P.M. – 6:00 P.M.

Early Registration – Lakeside Foyer

7:00 P.M. – 9:00 P.M.

P.M.M. and Founders Dinner – Lakeside Terrace Room

Thursday, August 5

7:30 A.M. – 9:00 A.M.

Main Registration – Lakeside Foyer

8:00 A.M. – 9:00 A.M.

Continental Breakfast – Lakeside North and Center

9:00 A.M. – 9:10 A.M.

Presidential Welcome, Jennifer Peterson – Lakeside South

9:10 A.M. – 9:50 A.M.

Keynote: Missouri Speaker of the House Representative Catherine Hanaway

9:55 A.M. – 10:35 A.M.

Eric Herrenkohl, Clarius, Inc. "How to Handle Difficult People"

10:35 A.M. – 11:00 A.M.

Morning Break with Exhibitors – Lakeside North and Center

11:00 A.M. – 11:25 A.M.

Curtis Copeland, GIS Director, City of Branson, "The Costs, Uses, and Value of GIS Data"

11:25 A.M. – 12:05 P.M. Susan Clarke, Health Services Coordinator, Life Line Screening, "Abdominal Aortic Aneurysm: Symptoms, Risks and Treatment"

Conference At A Glance

Thursday, August 5 (continued)

12:05 P.M. – 1:30 P.M.

Lunch – Lakeside North and Center

1:30 P.M. – 2:10 P.M.

Susan Marlow, CEO, Smart Data Strategies, "Addressing Changing Technology"

2:10 P.M. – 2:30 P.M.

Judy Taylor, Phillips & McElyea Land Title, Inc., "Problem Deeds"

2:30 P.M. – 2:45 P.M.

Afternoon Break with Exhibitors – Lakeside North and Central

2:45 P.M. – 3:25 P.M.

Chuck Cmeyla, MJ Harden Associates, Inc., "Building a Multi-Purpose Land Base"

3:25 P.M. – 3:55 P.M.

Monty Parker, Tech. Address Consultant, ATCi, "The Importance of Good Addresses"

4:00 P.M. – 4:15 P.M.

PMM Meeting – Lakeside Terrace

4:15 P.M. – 5:00 P.M.

Chapter Meetings – Location TBA

5:45 P.M. – 7:00 P.M.

Lake Cruise – Arrowhead Marina, Boat Leaves promptly at 6:00 P.M.

7:15 P.M.

Mardi Gras Dinner and Party – Lakeside South

Friday, August 6

8:00 A.M. – 9:00 A.M.

Breakfast – Lakeside North and Center

9:00 A.M. -

Business Meeting, Presentation and Awards, Attendance Prize Drawing, Swearing in of New Officers, Appointment of New Committee Chairs, Closing Remarks

Keynote Speaker 2004



The Missouri Mappers Association is pleased to welcome **Representative Catherine L. Hanaway** of the Missouri House of Representatives as the keynote speaker of the 2004 Annual Conference.

Catherine was elected to the House in 1998. She represents the 87th District, which encompasses part of St. Louis County. In 2003, Speaker Hanaway was elected as Speaker of the Missouri House.

Mrs. Hanaway was named one of the Missouri Lawyers of the Year by Missouri Lawyers Weekly and has been recognized as one of the St. Louis Business Journal's "40 Under 40" in addition to being named by the Journal as a "Leader to Watch". The Associated Industries of Missouri recently presented her with the Voice of Missouri Business Award. Other Awards she has received are the 2001 Health Policy Leadership Award from the Missouri Hospital Association, 2002 and 2001 Lewis & Clark Statesman Award from St. Louis Regional Chamber & Growth Association, 2002 Spirit of Enterprise Award from the Missouri Chamber of Commerce and Industry, Missouri Bar Legislative Award, and the SSM Cardinal Glennon Children's Hospital Outstanding Child Advocate Honoree.

She earned her law degree from Catholic University of America and worked in the law firm of Peper, Martin, Jensen, Maichel & Hetlage. She currently resides in Warson Woods, Missouri with her husband Christopher and their daughter Lucy. Speaker Hanaway and her family belong to Ste. Genevieve Dubois Catholic Church, and she serves on the board of directors of the Foster & Adoptive Care Coalition.



Social Events

FIFTH ANNUAL MMA GOLF TOURNAMENT

Wednesday, 12:00 P.M.

The tournament this year takes place at Bear Creek Valley Golf Club, one of the area's latest and most scenic golf courses. Facilities at the club include a pro shop, driving range, practice green, full service bar and a restaurant. Prizes won at this event will be awarded at the Mardi Gras Celebration on Thursday night.

LAKE CRUISE

Thursday, 5:45 P.M. – 7 P.M.

Come join us at the Lake's largest marina, Port Arrowhead Marina for an evening cruise. It is an excellent opportunity to meet other professionals in the industry in a relaxing environment.

MARDI GRAS CELEBRATION

Thursday, 7:15 P.M.

One of the highlights of the 2004 Annual Conference is a Mardi Gras themed dinner and party. The event will be held at Lakeside South. Come join fellow conference attendees and enjoy the Cajun inspired music, drink and food!



Presentations

Thursday, August 5, 2004, 9:55 A.M. – 10:35 P.M.

"DEALING WITH DIFFICULT PEOPLE," Eric Herrenkohl, Clarius

In this presentation, Eric Herrenkohl provides professionals with practical tools for dealing with even the most difficult people. Leaders are expected to work effectively with a wide range of people in many different roles. This presentation gives leaders a system for tailoring their own communication and collaboration styles to fit the very different desires and fears of others within their organization. By mastering the intangibles of communication and teamwork, leaders increase their contribution to the organization and learn skills that are key in furthering their own careers.

Eric Herrenkohl is an executive coach with Clarius. He works one-on-one with CEOs and senior executives to improve results. These executives often ask Eric to work with teams and individuals within their organizations. He has a speciality in helping sales organizations to identify job candidates who can and will sell effectively. Some of Clarius' clients include small and medium sized businesses as well as May's Department Stores, Nestle Purina and Omnicom Group.

Eric is the author of "Performance Principles," and is a contributing writer for Monster.com. He is a certified Professional Behavioral Analyst. He has a Master of Divinity degree from Covenant Theological Seminary and is a graduate of the University of Michigan. Eric and his family live in St. Louis.

Thursday, August 5, 2004, 11:00 A.M- 11:25 A.M.

"THE COSTS, USES AND VALUE OF GIS DATA," Curtis Copeland, City of Branson

Curtis Copeland is the GIS Coordinator for the City of Branson, Missouri, after graduating from Southwest Missouri State University with a Bachelors degree in Cartographic Sciences in 1997. At Branson, he has worked with the development of the GIS program from its beginnings, creating a wide variety of spatial datasets, applications and projects, including parcel development, address collection, centerline development, and database design to name just a few. He is the current Chairman of the Tri-Lakes Regional GIS Users Group, and a member of URISA and GITA. He also applies his GIS knowledge and applications as Historic Sites Coordinator for the White River Valley Historical Society. This Fall, Curtis will be an instructor for a Cartography course at North Arkansas Community College. In his free time, Curtis enjoys boating and waterskiing with his family on the area lakes.

Presentations

Thursday, August 5, 2004, 11:25 A.M. – 12:05 P.M.

“ABDOMINAL AORTIC ANEURYSM: SYMPTOMS, RISKS AND TREATMENT,”
Susan Clarke, Life Line Screening

This presentation will cover the issues surrounding Abdominal Aortic Aneurysm (AAA) including the symptoms, risk factors, causes of AAA, and treatment options. After the presentation, a question and answer period will take place.

Susan Clarke has been a certified Health Coordinator for Life Line Screening for 3 years. She has conducted over 300 educational workshops throughout the Missouri region. She appears as a guest on local radio talk shows and was the featured speaker at a recent state convention regarding stroke prevention. Susan lives in Springfield and has worked in the medical field for over 20 years.



Presentations

Thursday, August 5, 2004, 3:25 P.M. – 3:55 P.M.

“ATCi: THE IMPORTANCE OF GOOD ADDRESSING,” Monty Parker, ATCi

Monty Parker is an Addressing Consultant with ATCi out of Kansas City, Missouri. He has spent the last two years getting city and county departments on board to support GIS in their endeavors. Despite a bachelor's degree in Information Systems and an MBA in Finance, Mr. Parker communicates as a non-technical person. He understands the importance of funding for GIS departments to move forward into the future. If you can't put your funding needs in terms of ROI, what's the next best thing? How can you get the funding you need?

Mr. Parker resides in Salina, KS with his wife, Lisa, and three children. He is open to accepting any advice on raising teenagers.

Thursday, August 5, 1:40 P.M. – 2:10 P.M.

“ADDRESSING CHANGING TECHNOLOGY DURING THE CONVERSION PROCESS – THE CAPE GIRADEAU EXPERIENCE,” Susan Marlow, CEO, SMART DATA STRATEGIES

This session will discuss when a county takes on the challenge of converting paper maps to a digital format and although they have embraced a new world, what happens when the chosen underlying technology changes right before your eyes? This session will address not only the conversion and internal workflow changes in a digital environment but will also address the changing technology and its associated benefits.”

Susan Marlow is the founder and CEO of SDS, Inc., Ms. Marlow is responsible for all aspects of the company's business. She is familiar with all facets of the parcel conversion industry, as has completed GIS and parcel conversion projects for cities and counties across in the U.S. Ms. Marlow has the overall responsibility of ensuring that all projects completed by SDS meet the needs of each client. She has spoken at a variety of GIS and mapping industry conferences and holds certifications as a URISA Instructor and IAAO Instructor for “GIS for Assessors.”

Presentations

Thursday, August 5, 2:10 P.M. – 2:30 P.M.

“FORMS OF TENANCY,” Judy Taylor, Phillips and McElyea Land Title Inc.

A discussion will take place on the different types of tenancy ownership and conveyances that create them. The presentation will also cover documents and actions that create ownership and affect the ownership of real estate. Handouts will be provided to attendees that will allow them to follow the discussion and a Q and A period will take place to allow attendees to participate and provide information on situations they have been faced with.

***Judy Taylor** has been employed at Phillips & McElyea Land Title, Inc. for the past 20 years. She started her career there as a title examiner and has managed the title department for the last 13 years. Her office is located in the lower level of Phillips, McElyea, Carpenter & Welch, law firm, which is conveniently located behind the Camden County Courthouse in Camdenton, Missouri. Prior to her employment at Phillips & McElyea Land Title, Inc., She worked at the Camden County Collectors office for 5 years. Judy is a life long resident of Camden County and is happily married with one son.*

Thursday, August 5, 2:45 P.M. – 3:25 P.M.

“BUILDING A MULTI-PURPOSE LAND BASE,” Chuck Cmeyla, MJ Harden Associates, Inc.

Several considerations must be addressed if you want your land base to serve multiple functions and applications. This presentation will review the steps that need to be taken to ensure your land base will accommodate your users. It will review various types of land base information, methods for pre-project planning and types of data acquisition. Additionally, a review of GIS and how GIS interacts with a land base will be discussed.

This presentation is targeted for those in the early stages of planning for an enterprise GIS and/or sharing land related data within their communities.

***Chuck Cmeyla** is a sales manager for MJ Harden's GeoSpatial Solutions Group, a division of GE Energy, and has over 26 years of GIS experience working with City and County Governments helping them implement Geographic Information Systems. Some of his past clients are: City of Phoenix, AZ; Clark County, NV; San Jose Water Company, CA; Sweetwater Authority, Chula Vista, CA; and City of Corpus Christi, TX. Before joining MJ Harden he was a principal consultant for EMA, Inc. and a vice president for PlanGraphics, Inc. He is a past board member of Geospatial Information Technology Association (GITA) and past chair of GITA's Information Technology Advisory Group (ITAG).*

Exhibitors

AECField Solutions, Inc.

P.O. Box 874

Elkhorn, NE 68022

Tel: 402-315-9336 Fax: 402-763-9475 Email: cyndiw@3ds2.com

Representatives: Michael Frecks, Cyndi Whitfield

Company Services: Digital data collection, field professional and field sketch software service provider.

Aerial Services, Inc.

2120 Center Street

Cedar Falls, IA 50613

Tel: 319-277-0436 Fax: 319-277-0437 Email: wertz@asi-gis.com

Representatives: Walter Ertz

Company Services: Aerial Services, Inc. is a full-service geospatial firm that has been supplying quality aerial photography and mapping products since 1967. Our office is centrally located in Cedar Falls, Iowa to serve our national client base.

Services offered include; aerial photography, 3D digital mapping, orthophotography, geodetic control and GPS surveys, GIS and LiDAR.

Bruce Harris & Associates

Sunset Cruise Sponsor *Tote Bag Sponsor*

21 North River Street

Batavia, IL 60510

Tel: 630-761-0951 Fax: 630-761-0952 Email: scott@bruceharris.com

Representatives: Scott LaPenske, Merrold Johnson

Company Services: Bruce Harris & Associates, Inc. is a professional mapping company providing clients throughout the United States with Geographic Information Systems (GIS), tax parcel maps, digital aerial orthophotography, soil computation, tax map atlases and a variety of special services. Our firm provides GIS solutions that fulfill the mapping requirements of both government agencies and the private sector. We are currently providing GIS solutions for over 30 Illinois counties.

ESRI

Tote Bag Sponsor

380 New York Street

Redlands, CA 92373

Tel: 909-793-2853 Fax: 909-307-9072 Email: dmiller@esri.com

Representatives: Sonny Sanders, Joe Eckmann

Company Services: With annual sales of more than \$469 million, ESRI remains the world leader in the geographic information system (GIS) software industry. Our business involves the development and support of GIS software for all types of organizations - from the one-person office to multinational corporations to innovative Internet GIS solutions. www.esri.com

Exhibitors

GE Energy

1019 Admiral Blvd.

Kansas City, MO 64106

Tel: 816-889-1127 Fax: 816-471-1599 Email: lavinia.ford@og.ge.com

Representatives: Don Cleveand, Randy Mayden

Company Services: Photogrammetry services from GE Energy. We capture aerial imagery of the Earth's surface and produce accurate maps and other photo-based mapping products. Typical photogrammetry output includes orthophotos, topographic and planimetric maps which are used for design, asset management, planning, change detection, GIS landbase and more.

Kara Mid-America

Sunset Cruise Sponsor

5-B Schiber Court

Maryville, IL 62062

Tel: 314-409-1812 Fax: 618-288-7290 Email: lkroupa@karaco.com

Representatives: Larry Kroupa, Ryan Leonard

Company Services: Full service dealer and consultant to the GIS and survey communities. Specializing in Leica GPS reference stations, rovers and total stations as well as accompanying software, data collectors, etc.

Kucera International

38133 Western Parkway

Willoughby, OH 44094

Tel: 440-975-4230 Fax: 440-975-4238

Email: r.martin@kucerainternational.com or gkswish@sbcglobal.net

Representatives: Ron Martin, Kim Swisher

Company Services: Aerial photography, GIS base mapping, LiDAR surveys, Digital orthophotos, digital mapping, airborne GPS, ground control surveys. Contact us for cost-effective, innovative approaches to your GIS base mapping projects.

MARKHURD

P.O. Box 13140

Overland Park, KS 66282

Tel: 913-310-0567 Fax: 913-310-0502 Email: jkolarik@markhurd.com

Representative: Jim Kolarik

Company Services: Full service photogrammetric engineering and digital mapping firm. MARKHURD offers a wide range of professional services including aerial photography, digital orthophotography, digital terrain modeling and precision scanning.

Exhibitors

Midland GIS Solutions

Tote Bag Sponsor

501 North Market Street

Maryville, MO 64468

Tel: 660-562-0050 Fax: 660-582-7173 Email: info@midlandgis.com

Representatives: Matt Sorensen, John Teale, Don Hagan

Company Services: Midland GIS Solutions is a professional GIS development company that provides GIS mapping, implementation and consulting services for counties, municipalities and utility companies.

Oce' North America, Inc.

7701 Forsyth Blvd.

Clayton, MO 63105

Tel: 314-889-4314 Fax: 314-721-4252 Email: dillengergerd@oceusa.com

Representatives: Don Dillengergerd, Gary Baldrige

Company Services: Oce' is a leading supplier of digital document management and delivery technology. The company's solutions are based on Oce's advanced software applications that deliver documents and data over internal networks and the Internet to printing devices and archives - locally and around the world. Supporting the workflow solutions are Oce' digital printers and scanners, considered the most reliable and productive in the world. Oce' also offers a wide range of display graphics, consulting and outsourcing solutions.

Poepping, Stone, Bach & Associates, Inc.

Sunset Cruise Sponsor

100 South 54th Street

Quincy, IL 62306

Tel: 217-223-4605 Fax: 217-223-1546 Email: shanem@psba.com

Representatives: Shane McDermott, Kevin Dicks, Joe Darnell

Company Services: GIS Consulting: including project management; needs assessment and implementation plans; data development and data conversion; training; ArcIMS web development; and grant writing

ProMap

Sunset Cruise Sponsor *Tote Bag Sponsor*

1531 Airport Road, Suite 2

Ames, IA 50010

Tel: 515-223-3311 Fax: 515-233-4575 Email: zitterich@promap.com

Representatives: Joel Zitterich

Company Services: Established in 1991, ProMap is a GIS consulting company for local government throughout the Midwest. Services include needs assessment; data conversion; creation and integration; Internet mapping (over 40 WebGIS sites); and system implementation and training. ProMap is an authorized desktop developer, reseller and business partner with ESRI.

Exhibitors

Rotolite of St. Louis, Inc.

5301 Hampton Avenue

St. Louis, MO 63109

Tel: 314-832-2091 Fax: 314-832-9423

Representatives: Andy Canziani, John Canziani

Company Services: HP Plotters/ Xerox Eng and digital equipment

Shafer, Kline & Warren, Inc.

2940 Main Street

Kansas City, MO 64108

Tel: 816-756-0444 Fax: 816-756-1763 Email: swartz@skw-inc.com

Representatives: Stephen Daw, Dan Koch, Mike Dawson, Larry Schall

Company Services: Shafer, Kline & Warren, Inc. (SKW) designs communities by offering clients, in both the public and private sectors, a full range of professional services. With a staff of 200, we have the resources of a large firm, yet are still small enough to provide personal hands-on service. Our capabilities include civil engineering services for public works and land development, structural engineering, mechanical engineering, electrical engineering, land planning, land surveying, landscape architecture, photogrammetry, construction observation and geographic information systems (GIS).

Surdex

Tote Bag Sponsor

520 Spirit of St. Louis Blvd.

Chesterfield, MO 63005

Tel: 636-532-3427 Fax: 636-537-9638 Email: karenb@surdex.com

Representatives: Brian Baker, Russ Hoffmann, Lisa Hoffmann

Company Services: Surdex Corporation has provided geospatial services to federal, state and local governments and private industries under the same leadership since 1954. We specialize in aerial photography, photogrammetry, digital orthophotography, topographic and planimetric mapping and LIDAR services. We meet client expectations by providing accurate imagery and data on time and within budget.

The Sidwell Company

Tote Bag Sponsor *Reception Sponsor*

675 Sidwell Court

St. Charles, IL 60174

Tel: 630-549-1000 Fax: 630-549-1111 Email: sarmstrong@sidwellco.com

Representatives: Shannon Armstrong, Mark Dupree, CMS, Scott McBride

Exhibitors

Sidwell Company Services: The Sidwell Company is a provider of comprehensive GIS and mapping services. Among the products and services offered by the company are: GIS planning, design and implementation; data conversion and cadastral database development; aerial photography; software development; photogrammetric services including topographic, planimetric, and digital orthophoto mapping; project management, and training and technical support services such as web hosting for GIS data. Sidwell is an ESRI Business Partner, and was selected as an ESRI Foundation Partner in 2003.

Trailhead GIS, Inc.

5988 Mid Rivers Mall Drive, Suite 130

St. Charles, MO 63304

Tel: 636-939-2200 Fax: 636-939-2203 Email: mike@trailheadgis.com

Representatives: Mike Pellegrino, Ross Short

Company Services: From single desktop users to large scale, multi-user environments, Trailhead GIS' Enterprise GIS Solutions provides your organization with an efficient method for managing, maintaining, and providing shared spatial information data sources. Our Internet Based Solutions provide a flexible and affordable program to effectively meet your GIS needs. In addition to GIS web based application project design and development Trailhead GIS also has the capability and expertise to host and maintain your Internet based GIS applications. By putting the power of GIS technology in the hands of those in the field, Trailhead GIS gives your front line staff the tools they need to collect, update and edit data quickly and efficiently. Additionally, our customized solutions can seamlessly integrate your Field GIS data with your Enterprise and Internet Based Systems.




Cruise and Totebag Sponsors

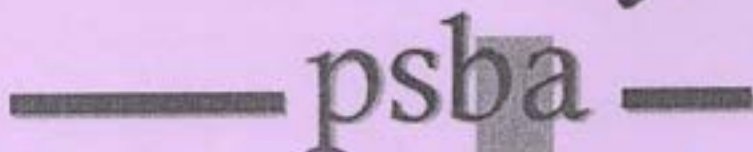
*Thanks to the following
vendors for sponsoring
tonight's festivities*



*Mapping
Mardi Gras
2004*



**Bruce Harris
& Associates, Inc.**



Poepping, Stone, Bach & Associates, Inc.

Quincy, Illinois & Kookuk, Iowa 877-473-4605 www.psba.com



Door Prize Donors

GIFT BASKETS OF VARIOUS SALSAS

Original Juan Specialty Foods

647 Southwest Blvd.
Kansas City, KS 66103
1-800-568-8468
www.originaljuan.com

POTTERY CROCK, CHEESBALL MIX and CHEESE SPREADER

Wind and Willow Company

1430 East Industrial Road
Mt. Vernon, MO 65712
417-466-4646
www.windandwillow.com

BREAD GIFT CERTIFICATE

St. Louis Bread Company

6710 Clayton Road
Richmond Heights, MO 63117
314-633-7100
www.panera.com

GIFT CERTIFICATE (\$25.00)

St. Louis Brewery, Inc.

2100 Locust Street
St. Louis, MO 63103
314-241-2337
www.schlafly.com

GIFT BASKET

Western's Smokehouse

North Highway 63
Greentop, MO 63546
800-456-0250
www.westerns_smokehouse.com

TWO TICKETS TO MIZZOU TIGER FOOTBALL VS. ARKANSAS STATE
SEPTEMBER 4, 2004

University of Missouri

P.O. Box 675
Columbia, MO 65205-0675
1-800-CAT-PAWS
www.mutigers.com

Door Prize Donors

GIFT CERTIFICATE (\$20.00)

Jazz Louisiana Kitchen Restaurant

1823 West 39th Street
Kansas City, MO 64111
816-531-5556
www.jazzkitchen.com

INDIVIDUALLY WRAPPED SOAPS

New Orleans Soaperie

4704 Saint Peter Street
Suite A
New Orleans, LA 70119
504-289-0817
www.neworleanssoaps.com

POSTCARDS, MATCHES, NAPKINS, DRINK MENUS

Pat O'Briens Bar, Inc.

718 Saint Peter Street
New Orleans, LA 70116
504-525-4823
www.patobriens.com

BAG OF CAJUN GOODIES

Bayou Country, Inc.

747 Old Spanish Trail
Slidell, LA 70458
985-649-4546
www.bayoucountry.com

WINE AND CHEESE SERVERS

Ameristar St. Charles Casino

P.O. Box 720
St. Charles, MO 63302
636-940-4300
www.ameristar.com

WINE GIFT BASKET

Bristle Ridge Vineyards

P.O. Box 95
Knob Noster, MO 65336
816-229-0961
www.brwwine.com

TABASCO GIFT BOX

McIlhenny Company

Avery Island, LA 70513
www.tabasco.com

2003-04 MMA Officers

President

Jennifer Peterson
City Utilities of Springfield
301 East Central Avenue
Springfield, MO 65801
417-831-8430
jennifer.peterson@cityutilities.net

Vice President

Barbara Kaszuba, PMM
Jasper County Assessor's Office
302 Main Street
Carthage, MO 64836
417-451-8229
barbarak@ecarthage.com

Secretary

Belinka Novotny-Held
Jefferson County
9801 Held Road
Hillsboro, MO 63050
636-797-5467
bheld@jcao.org

Treasurer

Kim Swisher
Kucera International
113 Birchwood Drive
Ballwin, MO 63011
636-527-6206
gkswish@sbcglobal.net

Directors

Randy Lewis
Lewis-Bade Inc.
101 E. Walton Street
Warrenton, MO 63383
636-456-2615
Almapmkr@hotmail.com

2003-04 MMA Officers

Directors (continued)

Stephen Daw
Shafer, Kline & Warren
2005 Swift Street
North Kansas City, MO 64116
Phone: 816-221-6611
daw@skw-inc.com

Immediate Past President

Patty Williams
800-392-3709
pwilliams@cuiivre.com



2003-04 MMA COMMITTEES

Annual Meeting

Stephen Daw, Chair

Jim Kyle
Janet Ritzinger
Sandy Estes
Sherry Turner
Maria Jaggie
Kim Swisher
Belinka Novotny-Held
Shannon Armstrong

Awards

Drevis Burke, Co-Chair

Stephanie Stevens, Co-Chair

Membership

Gladys Smith, Chair

Stephanie Stevens
Kay Schenewark

Certification

Belinka Novotny-Held, Chair

Marti Suiter
Linda Crane
Tim Houtchens
Linda Reynolds
Stan Balsman
Jeff Davis
Dan Roe

Publication

Shane McDermott, Chair

Gladys Smith
Barbara Kaszuba

Information Technology

Kevin Rasmussen, Chair

Frank Adam
Jacque Sisco-Thummel
Gary Morgan
Stephen Daw
Tim Bohn

Historical

Marti Suiter, Chair

Linda Crane
Robin Bartley
Dan Reece

Education

Brian Baker, Chair

Charlie Magruder
Linda Reynolds
Stacy Priest
Stan Moellers
Ryan Leonard
Kevin Kuhlmann

Legislation

Darryl King, Co-Chair

Kim Swisher, Co-Chair

Shane McDermott
George Frink
Susan Oser
Dan Roe

2003 AWARD WINNERS

FIREBALL AWARD
KEVIN RASMUSSEN

MAPPER OF THE YEAR AWARD
SANDY SNELLING, CAMDEN COUNTY

ANNUAL MEETING AWARD
***BELINKA NOVOTNY-HELD, JEFFERSON
COUNTY***

CERTIFICATE OF APPRECIATION
BILL RINGHAUSEN

BOSS OF THE YEAR
GENE ZIMMERMAN



CERTIFICATE OF APPRECIATION
BILL RINGHAUSEN

MISSOURI MAPPERS ASSOCIATION
2004 ANNUAL CONFERENCE
 August 4-6, 2004
LIST OF REGISTRANTS

LastN	FirstN	Title	Organization	Address	City	State	Zip	Phone
Adam	Frank	CAD Specialist/ Mapper	Phelps County	200 N Main St., S Rolla		MO	65401	573-364-1891
Alden	Beverly	Assessor	Caldwell County	P.O. Box 85	Kingston	MO	64650	816-586-5261
Alexander	Patsy	GIS Manager	Taney County	P.O. Box 156	Forsyth	MO	65653	417-546-7210
Allen	Mark	GIS/Data Controller	City of Higginsville	1922 Main	Higginsville	MO	64037	660-584-2106
Anderson	Sarah	Director of Mapping	Cape Girardeau County	1 Barton Square	Jackson	MO	63755	573-204-2505
Arnsen	Roger	Chief Appraiser	Cape Girardeau County	1 Barton Square	Jackson	MO	63755	573-204-2503
Backlow	Dan		City of Ballwin			MO		636-207-2308
Balsman	Stan	Director of Graphics	Southeast Mo Regional Planning Comm	P.O. Box 366	Perryville	MO	63775	573-547-8357
Beeley	Vickie	Deputy Assessor	Crawford County Assessor	P.O. Box 149	Steelville	MO	65565	573-775-2059
Benbrook	Dorothy	GIS Mapper	Stone County Mapping Dept.	P.O. Box 135	Galena	MO	65656	417-357-6145
Blue	Nova	Mapper	Crawford County Assessor	P.O. Box 149	Steelville	MO	65565	573-775-2065
Bollinger	Larry	Survey Office Manager	St. Louis County, Dept. of Hwy & Traffic	121 S. Meramec	St. Louis	MO	63105	314-615-1179
Bollinger	Connie	Office Service Rep.	St. Louis County	9502 Minerva	Overland	MO	63114	314-428-5598
Bowerman	Doug	Review Appraiser	Lawrence County Assessors office	P.O. Box 188	Mt. Vernon	MO	65712	417-466-2831
Brice	Vincent	Senior Cartographer	Jackson County Missouri	309 W Kansas Av	Independence	MO	64051	816-881-4562
Burke	Drevis	Chief Deputy	Douglas County Assessors Office	P.O. Box 92	Ava	MO	65608	417-683-2829
Bybee	Rodney	Computer Mapper	Stone County Assessor	P.O. Box 135	Galena	MO	65656	417-357-6141
Carastoiu	Dan	GIS/IT Specialist	Warren County	105 South Market	Warrenton	MO	63383	636-456-8885
Carlile	Andrea	Survivor	St Louis County Parks	42 S Central	St Louis	MO	63126	314-615-8734
Chapman	Lisa	GIS Coordinator	Cass County	102 E. Wall St.	Harrisonville	MO	64701	816-380-8190
Clement	Lindsay	Clerk- personal property	Miller County Assessor's Office	P.O. Box 207	Tuscumbia	MO	65082	573-369-1960
Cochran	Joseph	Mapper	Miller County Assessor's Office	P.O. Box 207	Tuscumbia	MO	65082	573-369-1960
Coker	Melissa	GIS Mapper	Stone County Mapping Dept.	P.O. Box 135	Galena	MO	65656	417-357-6145
Coltrin	King	Senior Engineer	Great River Engineering	3032-A S.Fremont	Springfield	MO	65804	417-886-7171
Cook	Deb	Mapping & Addressing	C Stone County Emergency Services	105 Stonegridge F	Branson West	MO	65737	417-339-3377
Davis	Donald		Jasper County Assessor	302 S. Main	Carthage	MO	64836	417-358-0440
DeJarnett	Deanna	Head Mapper	Morgan County Assessors Office	100 E. Newton	Versailles	MO	65084	573-378-5459
Dryer	Brenda	Mapper	Lawrence County	P.O. Box 188	Mt. Vernon	MO	65712	417-466-2831
Eric	Morris	GIS/Construction Tech	City of Ellisville	#1 Weis Ave	Ellisville	MO	63011	636-717-0848

MISSOURI MAPPLERS ASSOCIATION
2004 ANNUAL CONFERENCE
 August 4-6, 2004
LIST OF REGISTRANTS

LastN	FirstN	Title	Organization	Address	City	State	Zip	Phone
Estes	Sandy	Technical Assistant	State Tax Commission	2926 Monterey	St. Joseph	MO	64507	816-233-8716
Evans	Debbi	Mapper	Scott County Assessor Office	P.O. Box 245	Benton	MO	63736	573-545-3535
Falter	Jeff	IT Director	SEMA	P.O. Box 116	Jefferson City	MO	65102	573-526-9138
Felter	Shari	Real Estate Clerk	Scott County Assessor Office	P.O. Box 245	Benton	MO	63736	573-545-3535
Fink	George	Assessor	Howard County	#1 Courthouse Sq Fayette		MO	65249	660-248-3401
Franks	Daniel		Howell County Assessor's Office	101 Courthouse	West Plains	MO	65775	417-256-8284
Franks	Daniel	Assessor	Howell County Assessor's Office	101 Courthouse	West Plains	MO	65775	417-256-8284
Friend	Michelle	Deputy Assessor	McDonald County Courthouse	P.O. Box 726	Pineville	MO	64856	417-223-4180
Gebelin	Henry	GIS/IT Administrator	Stone County	P.O. Box 135	Galena	MO	65656	417-357-6141
Gines	Chandra	Office Specialist	St Louis County Parks	41 S Central	St Louis	MO	63125	314-615-8733
Gladish	Deb	Clerk- personal property	Johnson County Assessor's Office	300 N. Holden St.	Warrensburg	MO	64093	660-747-9822
Goding	Cheryl	GIS Technician	Taney County Courthouse	P.O. Box 156	Forsyth	MO	65653	417-546-7210
Hancock	Melba	Dept. Assessor	Stoddard County	P.O. Box 307	Bloomfield	MO	63825	573-568-3163
Hardesty	Bruce	GIS Sales Representative	R & S Digital Services	1920 A 24th St	Great Bend	KS	67530	620-792-6171
Harley	Robert		Greene County Hwy Department	2065 N Clifton	Springfield	MO	65803	417-829-6515
Heathmar	Dawson	Assessor	Lafayette County	1001 Main	Lexington	MO	64067	660-259-6158
Holmes	Robert	GIS Coordinator	Andrew County Assessor's Office	P.O. Box 149	Savannah	MO	64485	816-324-3023
Hostetter	Gary	Assessor	Sullivan County	109 North Main	Milan	MO	63556	660-265-4474
Houchin	Teresa	Assessor	Scott County	P.O. Box 245	Benton	MO	63736	573-545-3535
Houtchen	Tim	Deputy Assessor	Taney County Assessors Office	P.O. Box 612	Forsyth	MO	65653	417-546-7242
Hunter	Tom	Data Collector	Crawford County Assessor	P.O. Box 149	Steelville	MO	65565	573-775-2655
Hyder-Ste	Stephan	Assessment Representat	State Tax Commission	849 Moonlight Ro	Marshfield	MO	65706	417-859-3500
James M.	Lascala	Senior Engineering Tech	City of Liberty	101 E. Kansas	Liberty	MO	64068	816-792-6000
Jeff (PMM)	Davis	Cartographer	Boone Co. Assessor's Office	801 E Walnut	Columbia	MO	65201	573-886-4262
John C.	Gover	GIS Administrator	Henry Co. Assessor's Office-GIS Admin	8705 NE Hwy 13	Lowry City	MO	64763	660-885-6963
WP	Karlise	Jones	Real Estate Mapping	Warren County A: 105 S Market	Warren	MO	63383	
Jones	Larry	Appraiser/ Mapper	Buchanan County	411 Jules Street	St. Joseph	MO	64501	816-271-1472
Jones	Sally	Mapper	Vernon County	100 W. Cherry	Nevada	MO	64772	417-448-4530

**MISSOURI MAPPERS ASSOCIATION
2004 ANNUAL CONFERENCE
August 4-6, 2004
LIST OF REGISTRANTS**

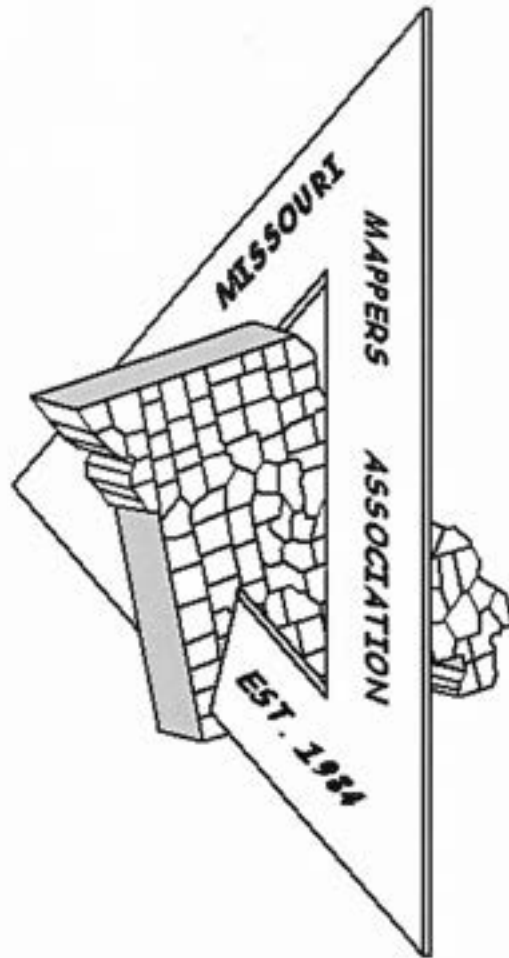
LastN	FirstN	Title	Organization	Address	City	State	Zip	Phone
Kaszuba	Barbara	Mapping Supervisor	Jasper County Assessor	302 S. Main	Carthage	MO	64836	417-358-0440
King	Darrel	Assessor	Moniteau County	200 E. Main	California	MO	65018	573-796-4637
Koons	Curtis	Assessor	Cass County	102 E. Wall St.	Harrisonville	MO	64701	816-380-8190
Kost	Cynthia	Engineering Technician	City of Liberty	101 E. Kansas	Liberty	MO	64068	816-792-6000
Kuhlman	Kevin	City Administrator	Village of Innsbrook	1835 Hwy F	Innsbrook	MO	63390	636-745-8844
Lake	Carolyn	Mapping Clerk	Morgan County Assessors Office	100 E. Newton	Versailles	MO	65084	573-378-5459
Lee	Alice	Mapper	Jefferson County Assessors Office	P.O. Box 100	Hillsboro	MO	63050	636-797-6274
Lemmon	Jody	Assessor	Stoddard County	P.O. Box 307	Bloomfield	MO	63825	573-568-3163
Lenslyn	Becky	Mapper	Camden County Assessor's Office	1 Court Circle, Su	Camdenton	MO	65020	573-346-4440
Lewis	Randy	Director	Lewis-Beade Inc.	101 E. Walton St.	Warrenton	MO	63383	636-456-2615
Linda	Crane	Cartographer	Boone County Assessor's Office	801 E. Walnut-Ro	Columbia	MO	65201	573-886-4260
Linhart	Christy	Deputy Assessor	Cooper County Assessors Office	200 Main St.	Boonville	MO	65233	660-882-2646
Logan	Judy	Assessor	Maries County	P.O. Box 188	Vienna	MO	65582	573-422-3541
Lutjen	Dorma	Computer Tech/ Mapping	Benton County Assessor's Office	P.O. Box 40	Warsaw	MO	65355	660-438-5323
Stephen	Marsh	Jackson County GIS Dir.	Jackson County Missouri	308 W Kansas Av	Independence	MO	64050	816-881-4561
McQuay	Joy	Mapper	Cape Girardeau County	1 Barton Square	Jackson	MO	63755	573-243-3123
Monty	Parker	Addressing Consultant	ATCi	PO Box 2711	Shawnee Mis	KS	66201	785-826-9700
Moody	Robin	Mapper	Stoddard County	P.O. Box 307	Bloomfield	MO	63825	573-568-3163
Morgan	Gary	I.S. Administrator	Taney County	P.O. Box 156	Forsyth	MO	65653	417-546-7210
Mueller	Russ	Sr. Cartographer	Mo. Dept. of Conservation	P.O. Box 180	Jefferson City	MO	65102	573-522-2323
Nicoll	Glen	Mapper	Barry County	700 Main Suite 7	Cassville	MO	65625	417-847-5727
Novotny-F	Belinka	Supervisor	Jefferson County	9801 Held Rd	Hillsboro	MO	63050	636-797-5467
Olive	Ken	Deputy Assessor	Camden County Assessor's Office	1 Court Circle, Su	Camdenton	MO	65020	573-346-4440
Oser	Susan	Mapper	Howard County	#1 Courthouse Sq	Fayette	MO	65248	660-248-3400
Owens	Floyd	Owner	Graphics Elite	760 S. Kingshigh	Cape Girarde	MO	63703	573-335-1253
Patten	Sandra	Deputy	Maries County	P.O. Box 188	Vienna	MO	65582	573-422-3541
Peterson	Jennifer	Sr. Engineering Technici	City Utilities of Springfield	301 E. Central	Springfield	MO	65802	417-831-8430
Pope	Laura	Assessor	McDonald County Courthouse	P.O. Box 726	Pineville	MO	64856	417-223-4361

MISSOURI MAPPLERS ASSOCIATION
2004 ANNUAL CONFERENCE
 August 4-6, 2004
LIST OF REGISTRANTS

LastN	FirstN	Title	Organization	Address	City	State	Zip	Phone
Ramey	Pam	Assistant Mapper	Morgan County Assessors Office	100 E. Newton	Versailles	MO	65084	573-378-5459
Rasmussen	Kevin	Mapping Supervisor	Phelps County	200 N Main St., S Rolla		MO	65401	573-364-1891
Reynolds	Linda	Computer Mapping Tech	Taney County Assessors Office	P.O. Box 612	Forsyth	MO	65653	417-546-7242
Reynolds	Mark	Assessor	Johnson County Assessor's Office	300 N. Holden St.	Warrensburg	MO	64093	660-747-9822
Reynolds	Jerry	Assessor	Cape Girardeau County	1 Barton Square	Jackson	MO	63755	573-243-2468
Ritzinger	Janet	Mapper	Lafayette County Assessor's Office	1001 Main	Lexington	MO	64067	660-259-6158
Roe	Dan	GIS Coordinator	Callaway County	5503 County Road	Fulton	MO	65251	573-642-0768
Rogers	Patrick		Greene County Hwy Department	2065 N Clifton	Springfield	MO	65803	417-829-6515
Ross	Ruth	Assessor	DeKalb County	P.O. Box 248	Maysville	MO	64469	816-449-2212
Ross	Ruth	Assessor	DeKalb County	P.O. Box 248	Maysville	MO	64469	816-449-2212
Sanders	Tom	Director Community Dev	City of Moberly	101 W. Reed	Moberly	MO	65270	660-269-8705
Schad	Amy	Assistant Mapper	Morgan County Assessors Office	100 E. Newton	Versailles	MO	65084	573-378-5459
Schall	Larry	VP	SKW	2005 Swift	North Kansas	MO	64116	816-460-1100
Schenewa	Kay	Chief Deputy/ Mapping	Benton County Assessor's Office	P.O. Box 40	Warsaw	MO	65355	660-438-5323
Schoeneb	Sylvian	Assistant Manager	State Tax Commission	P.O. Box 146	Jefferson City	MO	65102	573-751-1733
Scism	Tina	Title Researcher	Denman Land Title	210 N. Main	Nevada	MO	64772	417-667-3488
Scott	Lori	Mapper	Cape Girardeau County	1 Barton Square	Jackson	MO	63755	573-243-3123
Smith	Gladys	Assessor	St. Clair County	P.O. Box 95	Osceola	MO	64776	417-646-8880
Smith	June	Assessor	Barry County	700 Main Suite 7	Cassville	MO	65625	417-847-5727
Snelling	Sandy	Mapper	Camden County Assessor's Office	1 Court Circle, Su	Camdenton	MO	65020	573-346-4440
Steen	Don	Miller County Assessor	Miller County Assessor's Office	P.O. Box 207	Tuscumbia	MO	65082	573-369-1960
Stewart	Helen	CIT 1	SEMA	P.O. Box 117	Jefferson City	MO	65103	573-526-9139
Stone	Terry	GIS Specialist	Cuivre River Electric Coop	1112 East Cherry	Troy	MO	63379	636-528-8261
Suiter	Marti	Chief Clerk/ Mapper	Hickory County Assessor	P.O. Box 97	Hermitage	MO	65668	417-745-6346
Sunners	Kerry	Assessor	Crawford County Assessor	P.O. Box 149	Steelville	MO	65565	573-775-2065
Teagard	Kay	Real Estate Clerk	Caldwell County	P.O. Box 86	Kingston	MO	64651	816-586-5262
Thomas	Lenny	Regional Manager	Sandborn Map	18421 Edison Ave	Chesterfield	MO	63005	636-449-0189
Tracy	Ludwig	GIS Technician	Poepping, Stone, Bach & Associates	100 S. 54th	Quincy	IL	62301	217-223-4605
Vahle	Fred	Presiding Commissioner	Warren County	104 W. Main St.	Warrenton	MO	63383	636-456-3045

**MISSOURI MAPPERS ASSOCIATION
2004 ANNUAL CONFERENCE
August 4-6, 2004
LIST OF REGISTRANTS**

LastN	FirstN	Title	Organization	Address	City	State	Zip	Phone
Vestal	Kellie	Real Estate Clerk	Crawford County Assessor	P.O. Box 149	Steelville	MO	65565	573-775-2065
Westbay	Jeanette	Mapper	Jasper County Assessor	302 S. Main	Carthage	MO	64836	417-358-0440
White	Terry	Assessors Office	Ralls County Assessor	P.O. Box 339	New London	MO	63459	573-985-3292
Whitworth	Eddie	Assessor	Camden County Assessor's Office	1 Court Circle, Su	Camdenton	MO	65020	573-346-4440
Williams	Patty	GIS Assistant	Cuivre River Electric Coop	1112 East Cherry	Troy	MO	63379	636-528-8261
Wilson	Jenny	GIS Mapper	Johnson County Assessor's Office	300 N. Holden St.	Warrensburg	MO	64093	660-747-9822
Wilson	Gaila	Mapper	Camden County Assessor's Office	1 Court Circle, Su	Camdenton	MO	65020	573-346-4440



www.missourimappers.org

Annual Conference Program
Designed and Printed by:

