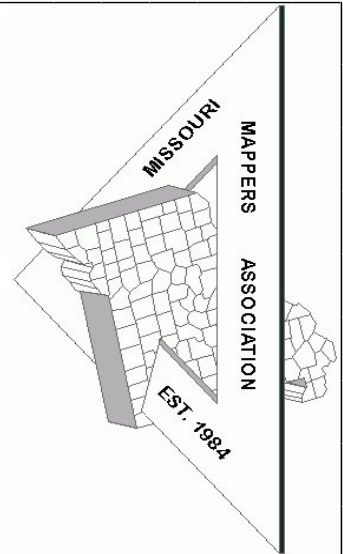


THE MMA NEWS

VOLUME 27, ISSUE 3

JULY 2011



Mind Mapping

Missouri Mappers Association

27th Annual Conference

July 26—29, 2011

The Resort at Port Arrowhead


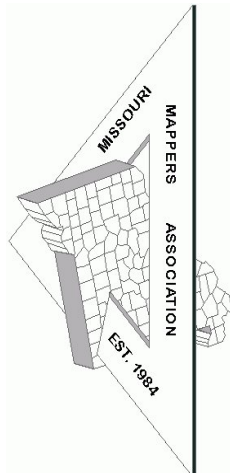
Full Conference information available at

www.missourimappers.org

Registration form included in this newsletter

INSIDE THIS ISSUE:

PUBLICATION COMMITTEE	2
HISTORICAL	2
EDUCATION COMMITTEE	3
HISTORICAL	2
LEGISLATIVE COMMITTEE	5-6
IT COMMITTEE	6
TREASURER'S REPORT	6



Please
see
page 7
for
Annual
Conference
registration
form!

Save the Date

Kansas Association of Mappers 2011 Annual Conference

October 10-13, 2011 • Clarion Hotel • Manhattan, Kansas

Numerous opportunities to talk with professionals in the state of Kansas that rely on vendors for their services
Professional development in a fun atmosphere
Premier mapping conference in Kansas

Registration Fees

Members \$150
Non-members \$190

Exhibit Tables - Only \$450

Sponsorship opportunities available

For more information: call 573-445-2965 or visit www.kansasmappers.org

SAVE THE DATE!

27th Annual Missouri Mappers Conference "Mind Mapping" July 26 – 29, 2011 The Resort at Port Arrowhead Lake Ozark, MO

Registration materials are available on our website <http://www.missourimappers.org/calendar/event/2011-annual-meeting/>

Lisa Chapman
Annual Meeting Committee Chairperson

Historical Committee Report

We now have four DVD's with the pictures of all of the past conferences. We also have one DVD of the documents from the past. I will be making copies of that also before July 26th.

I will bring a binder with the last years newsletters so that will be available also.

I was unable to attend the last meeting, but was informed by Barbara Kaszuba that Katie is trying to get a laptop so that the DVD's will be displayed.

Respectfully submitted,
Carla Palmer
Historical Committee Chair

Immediate Past President Report

Wow!! Another MMA Annual Conference is here and this is the second time I've served on the Executive Board. It's been so long ago that I served on the Board the first time that I forgot how many years ago it was.

One thing that I know for sure, I have been honored and it has been a privilege to serve this organization once again. I want to thank you all for placing your confidence and trust in me to serve on the Executive Board for those years.

I wish this organization continued growth and each of you & family peace and happiness.

Don Cleveland
Missouri Mappers Association
Immediate Past President - 2011



Affordable

- GIS Development
- WebGIS
- Map Maintenance
- Custom Solutions

816.528.4336/mappingsolutionsgis.com
formerly Marceline Mapping

Publication Committee Report

I hope this newsletter finds everyone having a safe and wonderful summer! As you may or may now know, this Issue of MMA News marks my last one. As of the Annual Conference, I will turn the reigns over to Melissa Johnson. I am certain that she will do a wonderful job putting together our newsletter!

I want to take this one last opportunity to say THANK YOU for allowing me to serve MMA as the Publication Committee Chair!

This issue will be mailed out to 8 individuals, and e-mailed to 188 more. It will also be posted on our website, along with newsletters from the past.

Tim Kean, PMM
Publication Committee Chair

West Central Chapter Report

The West Central Chapter will have a meeting for all members at the conference on Thurs July 28th @ 4:30 pm. Also I am looking for donations to put in our gift basket from our chapter. Gift baskets will be given out as prizes at the conference. If you have questions about the basket you can call or email me.

Kacie Neel

Letter From the President

Another year has come and gone and although I will miss serving MMA as President, I am excited to see what the future holds for our organization as a new Executive Board will soon be elected to serve our membership. Our 27th Annual Conference is just around the corner and I look forward to seeing many of you at the Resort at Port Arrowhead on July 26-29. We have an outstanding group of speakers and workshop presenters this year and we will also be host to a motivational speaker – something completely new to our conference agenda!

I would like to thank all of our Committees and Chapters this year for your dedication to the organization and your many accomplishments. Your efforts are essential to the success of Missouri Mappers and we value your leadership! Be sure to contact your local MMA Chapter to become more involved and please consider signing up to be on a committee for the 2011-2012 year!

A special “Thank you” to Lisa Chapman, Conference Coordinator and the Annual Meeting Committee. They have put together what will be an excellent conference and I think one of the best agendas of topics that are relevant and of great interest to our members. You have all done an outstanding job!

On a final note, it has been a pleasure serving the Missouri Mappers Association as President this past year. I am very proud of our organization and excited about the opportunities we have to progress into the future!

See you at the lake!

Katie Shepherd

Education Committee Report

The MO SE GIS Symposium was well attended on June 21st, 2011. Mark will have more to report on this.

In other news – I will be moving back to Wisconsin this fall as my wife is transferring to the Madison, WI office. I will still be working for Seiler Instrument but will be stepping down as MMA Education committee chair and MMA membership etc.

Thanks for the learning experience and a chance to meet all of you.

Jay Riester
Education Committee Chair

Southeast Missouri Regional Symposium

The Southeast Missouri Regional Symposia registered 62 and actual attendance was 55. Lunch was provided by SURDEX and breaks by Missouri Mappers Association (total cost to MAPPERS - \$30.06) and the Missouri GIS Advisory Council.

The topics below were presented:

- GIO Status - MO GIS Efforts
- Strategic Growth of GIS within the City of Cape Girardeau
- Web Based Information Solutions
- Common GPS Pitfalls
- Mapping for Small Business and Personal Use
- Aerial Imagery Support for Recent Severe Weather Events in Missouri
- Bird's Point Levee Mapping for the MO National Guard
- ESRI Technical Session – Web Applications for Local Governments
- US National Grid Table Top Exercise

Thanks to all the team that coordinated this effort! The hosting facility was a wonderful venue and the Cape Girardeau Career and Technology Center efforts in organizing and hosting the event were much appreciated by all.

Mark E. Duewell
MSDIS Program Manager

LightSquared GPS Fight Continues

Reprinted From May 2011 ACSM Government Affairs Update

ACSM is continuing to fight for the integrity of nationwide GPS as LightSquared (a private company that recently received a waiver from the FCC to develop its 4G wireless network next to the GPS spectrum) continues to move forward with its planned activities, which could disrupt GPS usage throughout the country.

Curt Sumner, Laurence Socci and David Holland met recently with staff from the offices of Senator Mark Warner (D-VA) and Senator Jim Webb (D-VA) as well as Representative Eric Cantor (R-VA) to discuss the effect the FCC waiver for LightSquared will have on the surveying community nationwide. It was clear from the meetings with staff of Senators Warner and Webb that they are on LightSquared's side of the issue and went so far as to suggest that GPS users should upgrade their GPS units to make them work alongside LightSquared's proposed network.

The meeting with staff of Majority Leader Eric Cantor went better than the meeting with the Senate staff. Cantor's staff person understood the issue and was sympathetic to our concerns. Laurence Socci and Curt Sumner will meet soon with Marty Dannenfeler, Senior Policy Advisor for the House Committee on Energy and Commerce. The Energy and Commerce Committee has jurisdiction over the LightSquared GPS issue. We are hoping to have a hearing on the issue and to have an ACSM representative testify at that hearing.

A report on the effects of LightSquared's proposed network on nationwide GPS is due to the FCC on June 15. In the meantime, continue to write to your Members of Congress and voice your concern regarding this issue. For more information on this issue, go to <http://www.saveourgps.org>

Legislative Committee Report

The legislation that passed this year that is of real concern for the Missouri Mappers Association was about the Assessor's Reimbursement Funding. Originally the Governor proposed \$4.00 per parcel reimbursement and the final funding amount is \$3.41 per parcel based on the 2009 parcel count.

Funding of the Assessor's Offices will have an impact not only on assessment work but on the ability of Assessors and their employees to attend training and conferences such as the Missouri Mappers Association Conference this July. For the next budget year, all members of the Missouri Mappers Association need to contact their State Legislators and Senators and inform them of the importance of proper funding of the Assessor's Offices and about the work Assessor's Offices do.

In past legislation, Senate Bill 384, Cadastral Standards Bill was passed in 2009. Apparently funding for the Missouri State Land Surveyor to implement standards has been appropriated. A meeting of various groups with interest in this matter is going to be held on July 14, 2011, in Jefferson City, at the Missouri Department of Conservation Credit Union. The following is part of an email I received from Mr. Tim Haithcoat, State Geographical Informational Officer:

Invitation to Participate

Missouri Cadastral Mapping Standards Working Group

The why:

The Missouri Cadastral Mapping Standard is intended to support the development, automation, integration and sharing of publicly available land records information. It is intended to be useable by all levels of government and the private sector. The standard contains the standardization of entities and objects related to cadastral map-based information including survey measurements, general property description, and recompilation of parcel sources. Any or all of these cadastral applications are intended to be supported by the standard. The standard is not intended to reflect an implementation design. An implementation design requires adapting the structure and form of these definitions to meet application requirements.

The what:

The Missouri Cadastral Mapping Standards Working Group will also adapt the FGDC Cadastral Data Content Standard Mission Statement as follows:

To provide a standard for the definition, structure, and digital representation of cadastral data which will facilitate data sharing at all levels of government and the private sector and will protect and enhance the investments in cadastral data at all levels of government and the private sector.

Legislative Committee Report (continued)

The who:

The members of the Missouri Cadastral Mapping Standards Working Group to be invited to the planning meetings are listed below.

- *Department of Natural Resources – State Land Surveyor*
- *Missouri Office of Geospatial Information and Geographic Information Officer*
- *Representative from the Missouri GIS Advisory Council*
- *Representative from the Missouri Mappers Association*
- *Representative from the Missouri State Assessors Association*
- *Representative from the Missouri Association of Counties*
- *Representative from the Missouri Municipal League*
- *Representative from the Missouri Society of Professional Surveyors*
- *3 Representatives from Rural Missouri*
- *Representative from the Missouri State Tax Commission*
- *Representative from the International Association of Assessing Officers*

The how:

In July the State is going to form a cadastral mapping working group. As the cadastral mapping standard develops, through a series of meetings, draft versions will be circulated to a broader stakeholder group as well as working group participants / liaisons.

At a to be planned Late-Summer/Early-Fall 2011 Cadastral Mapping Standards Forum, representatives from federal, state, local, private and academic sectors will provide a final review of the Missouri Cadastral Mapping Standard. The results of this review will be incorporated into the standard.

The when:

*On July 14, 2011 from 1:00 – 3:00 at the Missouri Conservation Credit Union meeting room, the kick-off meeting for the Cadastral Mapping Standards will be held. Map to MDC. ****

*Participate by teleconference: call 1-866-910-4857 and join meeting 449856. Press *6 during the call to mute/unmute your line. Please do not use your phone's Hold function as this can introduce music or periodic beeping onto the teleconference.*

At this meeting the goal of the group will be communicated, the rules making process will be reviewed, the draft surveyor standard will be distributed and initially discussed, and the schedule / timeline with milestones will be determined for this activity.

*****End of
 Email*****

Proposed Minimum Standards dated of 4-18-2011 have been emailed to some people, who all received them I do not know. Since I received the email with the information about the meeting, other groups have started requesting to be included. Will other group(s) not mentioned above be allowed to attend? I do not know. It should be an interesting meeting and one that MMA desperately needs to have a representative(s) attend.

Ken Olive
 Legislation Co-Chair

*****Sue Ann Stokes is attending the meeting on July 14. If any members have questions or concerns about the Missouri Cadastral Mapping Standards, please send them to Sue Ann ASAP for discussion at the meeting.**

A NEW WORLD OF GIS TECHNOLOGY



integrity™
Web GIS Solutions

Developed By  MIDLAND
GIS Solutions



ArcGIS Server 10

660.562.0050

WWW.MIDLANDGIS.COM/INTEGRITY

Treasurer's Report June 27, 2011

Balance 04/07/2011	22,193.22
Receipts	
Dues	435.00
Annual Meeting	1850.00
Sponsorship	100.00
Exhibitors	830.00
Total Receipts	3,215.00
Balance + Receipts	25,408.22
Disbursements	
Info Tech (website redesign & Maint)	900.00
Postage (registration mailing)	5.28
Annual Meeting (decorations & giveaways)	942.41
Historical (document archive & slideshow)	65.00
Miscellaneous (conference all reimburse)	50.89
Education (workshop expenses)	36.08
Donations (Joplin disaster relief)	100.00
Total Disbursements	2,099.66
Balance 6/27/2011	23,308.56

IT Committee Report

The Missouri Mappers list server currently has 30 subscribers.

Go here to subscribe: <http://www.missourimappers.org/listserver.html> or follow these simple instructions:

Subscribing and Unsubscribing to MissouriMappersAssoc-L (the list server).

- **Subscribe:**
 1. Send e-mail to listserv@lists.missouri.edu. Leave the subject line blank. Remove any tag lines or signature files.
Type in the body of the message: **subscribe list_name first_name last_name.**
i.e. subscribe MissouriMappersAssoc-L John Doe
- **Unsubscribe:**
 1. Send e-mail to listserv@lists.missouri.edu. Leave the subject line blank. Remove any tag lines or signature files.
 2. Type in the body of the message: **unsubscribe list_name.**
i.e. unsubscribe MissouriMappersAssoc-L John Doe

NOTE: LISTSERV will automatically pull your e-mail address out of the message; you don't need to include it. You must always send messages to the list from the original e-mail account you used to subscribe.

You'll receive very occasional emails on subjects of interest in the mapping world – training, jobs, security, workshops, conferences and be able to network with other list server members for questions and answers....

Mark Duewell
IT Committee Chair

Missouri Mappers Association: Mind Mapping
July 26 – 29, 2011
The Resort at Port Arrowhead, Lake Ozark, MO

NAME: _____

TITLE/ORGANIZATION: _____

ADDRESS: _____

PHONE NUMBER: _____

EMAIL ADDRESS: _____

GENERAL CONFERENCE REGISTRATION FEE \$_____

\$90 – 1st attendee/organization, \$80 – 2nd attendee/organization, \$70 – 3rd + attendee/organization

Includes MMA Annual Dues; registration gift; Tuesday Welcome Reception; Wednesday Vendor Reception; Thursday breakfast, lunch, and dinner; Thursday presentations; Thursday night entertainment; Friday breakfast and Annual Business Meeting.

ATTENDING TUESDAY WELCOME RECEPTION Yes_____ No_____
(No additional charge)

WORKSHOPS – WEDNESDAY, JULY 27

- 1. ESRI Land Records 8:30am – 11:30am \$10_____
2. MoDOT Right of Way 8:30am – 11:30am \$10_____
3. ESRI Mobile Solutions 1:00pm – 4:00pm \$10_____
4. Understanding Legal Descriptions 1:00pm – 4:00pm \$10_____

WEDNESDAY BOWLING EVENT \$10_____

(Per person fee includes all games, shoe rental, and shuttle service)

If you plan to bring additional guests to any of the conference meals or other events, the cost per additional meal is \$15 per person for adults, and \$10 per person for children. Please indicate the number of guests you will be bringing, the meals/events you expect them to attend, and the associated costs in the space below.

Table with 3 columns: # Additional Guests, Meal/Event they will attend, Amount. Includes three rows of blank lines for data entry.

TOTAL (checks payable to Missouri Mappers Association) \$_____

Mail completed form with payment to:
Lisa Chapman, Conference Coordinator
Missouri Mappers Association
102 E. Wall St
Harrisonville, MO 64701

Questions: Contact Lisa at
lisac@casscounty.com or
(816) 380-8190

LODGING

The Resort at Port Arrowhead
3080 Bagnell Dam Boulevard
Lake Ozark, MO 65049
(800) 532-3575
www.theresortatportarrowhead.com

Room rates are \$86/night
Be sure to ask for the Missouri Mappers Conference rate
(Group Code MMA11)

2010-2011 MMA BOARD MEMBERS

<i>OFFICE</i>	<i>NAME</i>	<i>E-MAIL</i>	<i>PHONE</i>	<i>ORGANIZATION</i>
President	Katie Shepherd	shepherd@midlandgis.com	660-562-0050	Midland GIS Solutions
President Elect	Sue Ann Stokes	stokessue39@yahoo.com	417-737-1172	McDonald County
Treasurer	Lisa Chapman	lisac@casscounty.com	816-380-8190	Cass County
Secretary	Brenda Dryer	mma_2010_2011@hotmail.com	417-466-2831	Lawrence County
2nd Year Director	Tim Kean	tim.kean@phelpscounty.org	573-456-6139	Phelps County
1st Year Director	Melissa Johnson	mjohnson@colecouny.org	573-634-8901	Cole County
Immediate Past President	Don Cleveland	dcleveland@kc.rr.com	816-525-1161	Midland GIS Solutions

Please feel free to contact any board member if you have questions or concerns

2009-2010 MMA CHAPTERS

<i>OFFICE</i>	<i>NAME</i>	<i>E-MAIL</i>	<i>PHONE</i>	<i>ORGANIZATION</i>
West Central Chapter				
Chapter Chair	Gaila Wilson	gaila_wilson@camdenmo.org	573-346-4440 ex 1282	Camden County
Southwest Chapter				
President	Brenda Dryer	doover265605@yahoo.com	417-466-2831	Lawrence County
Northeast Chapter				
Chapter Chair	Sandra Lanier	sandralanier81@yahoo.com	573-985-3292	Ralls County
East Central Chapter				
President	Richard Kramer	rkramer@jacksonmo.org	573-243-2300 ex. 33	Cape Girardeau County
Northwest Chapter				
Chapter Chair	Brian Lomas	blomas@claycogov.com	816-407-3370	Clay County


2010-2011 MMA COMMITTEES

Annual Meeting	E-Mail	Phone	Organization
Lisa Chapman / CHAIR	lisac@casscounty.com	816-380-8190	Cass County
Lisa Perry (Registration)	lperry@jaspercounty.org	417-237-1013	Jasper County
Mark Duewell	duewellm@missouri.edu	513-882-6734	Univ MO-Columbia (MSDIS)
Kacie Neel	kacie@pettisco.com	660-827-4800	Pettis County
Richard (R.E.) Kramer	rkramer@jacksonmo.org	573-243-2300	Cape Girardeau County
Brenda Dryer (Registration)	mma_2010_2011@hotmail.com	417-466-2831	Lawrence County
Belinka Novotny-Held	bheld@jeffco.org	636-797-5467	Jefferson County
Jeannie Gastel (Registration)	jdgstl@gmail.com	417-682-3553	Barton County
Alice Lee	alee@jeffco.org	636-797-6274	Jefferson County
Sue Ann Stokes	stokessue39@yahoo.com	417-737-1172	McDonald County
Awards	E-Mail	Phone	Organization
Brenda Dryer / CHAIR	mma_2010_2011@hotmail.com	417-466-2831	Lawrence County
Marti Suiter	martisuiter@aol.com	417-327-7246	Hickory County
Sue Ann Stokes	stokessue39@yahoo.com	417-737-1172	McDonald County
Sandy Lanier	sandralanier81@yahoo.com	573-985-3292	Ralls County
Kay Schenewark	kay.schenewark@bentonco.com	660-438-5323	Benton County
Carla Palmer	carlap226310@yahoo.com	417-237-1042	Jasper County
Certification	E-Mail	Phone	Organization
Marti Suiter / CHAIR	martisuiter@aol.com	417-327-7246	Hickory County
Stan Balsman	sbalsman@semorpc.org	573-547-8357	SEMO Reg. Planning Comm.
Stephanie Hyder-Stevens	shyderstevens@hotmail.com	417-468-3501	MO State Tax Commission
Linda Crane	bocoassessor@sbcglobal.net	573-238-1900	Boone County
Belinka Novotny-Held	bheld@jeffco.org	636-797-5467	Jefferson County
Frank Adam	frank.adam@phelpscounty.org	573-458-6147	Phelps County
Barbara Kaszuba	barbara_64850@yahoo.com	417-237-1030	Jasper County
Alice Lee	alee@jeffco.org	636-797-6274	Jefferson County
Education	E-Mail	Phone	Organization
Jay Riester / CHAIR	jriester@seilerinst.com	800-489-2282	Seiler Instrument
Mark Duewell	duewellm@missouri.edu	513-882-6734	Univ MO-Columbia (MSDIS)
Melissa Johnson	mjohnson@colecounty.org	573-634-8901	Cole County
Ken Olive	ken_olive@camdenmo.org	573-317-3811	Camden County
Josie Bock	josie@greatriv.com	417-886-7171	Great River Associates
Leslie Chamberlin	leslie.chamberlin@camdenmo.org	573-346-4440	Camden County
Historical	E-Mail	Phone	Organization
Carla Palmer - CHAIR	carlap226310@yahoo.com	417-237-1042	Jasper County
Barbara Kaszuba	barbara_64850@yahoo.com	417-237-1030	Jasper County
Information Technology	E-Mail	Phone	Organization
Mark Duewell / CHAIR	duewellm@missouri.edu	513-882-6734	Univ MO-Columbia (MSDIS)
Legislation	E-Mail	Phone	Organization
Membership	E-Mail	Phone	Organization
Kacie Neel / CHAIR	kacie@pettisco.com	660-827-4800	Pettis County
Sarah Anderson	snanderson@capecounty.us	573-204-2505	Cape Girardeau County
Stephanie Hyder-Stevens	shyderstevens@hotmail.com	417-468-3501	MO State Tax Commission
Alice Lee	alee@jeffco.org	636-797-6274	Jefferson County
Brenda Dryer	mma_2010_2011@hotmail.com	417-466-2831	Lawrence County
Kay Schenewark	kay.schenewark@bentonco.com	660-438-5323	Benton County
Publication	E-Mail	Phone	Organization
Tim Kean / CHAIR	tim.kean@phelpscounty.org	573-458-6139	Phelps County
Frank Adam	frank.adam@phelpscounty.org	573-458-6147	Phelps County
Deanna Walson	deanna_stamper@camdenmo.org	573-346-4440	Camden County



Your Complete Source

for all your GPS, Mapping
and Surveying Needs



Autodesk

Silver Partner
Architecture, Engineering & Construction

Seiler – St. Louis

3433 Tree Court Ind. Blvd.
St. Louis, MO. 64012
800-489-2282
314-968-2282

Seiler – St. Charles County

1375 Triad Center Drive
St. Peters, MO. 63376
888-263-8918
636-477-7499

Seiler – Kansas City

918 N. Scott Ave
Belton, MO. 64012
800-489-3383
816-331-3383

Email: mapping@seilerinst.com

SALES • SERVICE • REPAIRS • RENTALS • TRAINING • FINANCING

Missouri Mappers Association Board Meeting Minutes of June 27, 2011

The Missouri Mappers Association held its quarterly board meeting on Monday, June 27th, by phone with a quorum of executive board members in attendance by phone.

Members present by phone were: President Katie Shepherd, Immediate past President Don Cleveland, President-Elect Sue Ann Stokes & Treasurer Lisa Chapman, Secretary Brenda Dryer and 1st Yr Director Melissa Johnson. Also joined by Barbara Kaszuba, Katie Neel, and Ken Olive.

President Katie Shepherd called the meeting to order.

Secretary Report:

Secretary was late phoning in but minutes had been sent for everyone to read and they were approved.

Treasurer Report:

SEE PAGE 6

The Board approved the Treasurers report.

Committee Reports:

Annual Conference Report, Lisa Chapman reported: Everything was coming along...she mentioned that we are short on vendors. 2 have paid and we probably won't have but a total of 5 there. Ken Olive made the suggestion start working on vendor's right after the conference and then a reminder at end of calendar year. Katie suggested that we might send out questioners to some counties and see what kind of exhibitors they would be interested in seeing there.

Awards, Brenda Dryer reported:

She reported at this time that everything was ready to go and she received a Boss and Mapper of the year. One was received after the deadline.

Certifications, Katie Shepherd reported:

No report

Education, Jay Riester:

Per e-mail he would not be able to attend but reports the SEMO GIS symposium was well attended and many various presentations by local users and vendors were represented.

Historical, Carla Palmer:

Barbara reported for Carla they hope to be able to show pictures on computer at conference. She has made several copies to put in different areas.

Information Technology, Mark Duewell:

No report

Legislation, Ken Olive:


Ken reported that mappers made out good this year in the senate. Assessors took a hit.

Membership, Kacie Neel:

No report

Publications, Tim Kean:

Deadline for newsletter items will be July 11th.



AERIAL IMAGERY LIDAR MAPPING GIS

Experience matters.

Since 1956, MJ Harden has been providing geospatial services to engineering firms, government agencies, pipeline companies and utilities. With over 20,000 projects completed, we are known in the industry for quality, performance and reliability.

Visit us at www.mjharden.com

MJHarden™
A GeoEye Company

Missouri Mappers Association Board Meeting Minutes of June 27, 2011 (cont'd)

Chapter Reports:

East Central, Richard Kramer:

No report

West Central, Kacie Neel:

No report

South West, Brenda Dryer:

She reported that they had a meeting June 24th, 11 were attendance and would meet again at conference.

North East, Sandra Lanier:

No report

North West, Brian Lomas:

No report

Committee and Chapter reports approved.

Old Business:

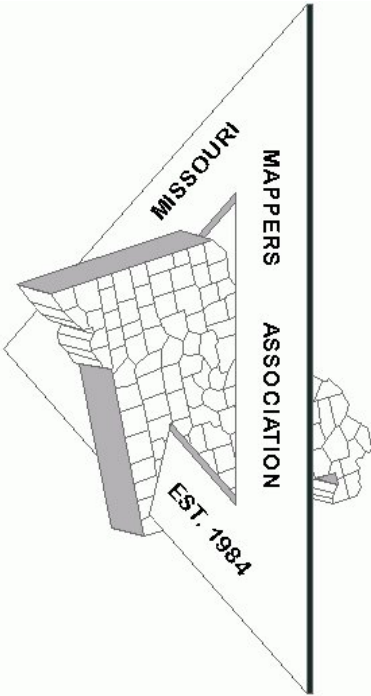
- Katie let us know that Ryon would be able to change anything on the website if need be in pretty short notice.
- The MMA brochure is not yet completed.
- July 14th is the Annual Conference Booklet deadline.

New Business:

- Lisa said that there were 34 registered.
- Exhibitors 2 have paid and waiting on the others.
- Everything is ready Lisa Chapman felt for the conference...speakers/workshops.
- Nominating Committee person Barbara Kaszuba reported that Sue Ann accepted to move on to President....Brenda Dryer Secretary....Melissa Johnson moves on to 2nd year director (2011-2012)...Annual Meeting will be Kacie Neel and James Theisen. Other positions to be filled include Treasurer, President-Elect and 1st Year Director (2011-2013)
- Katie informed us again that she would not be there on Friday and that Sue Ann would be stepping into her duties early.
- Informal meeting will be on Tuesday evening July 26th, 2011.

Don made a motion to adjourn, Katie 2nd

MISSOURI MAPPERS
ASSOCIATION
P.O. BOX 1692



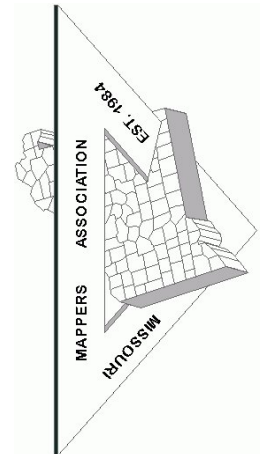
We have plenty of ad space available for the upcoming issues. Please contact Tim Kean at tim.kean@phelpscounty.org for more information. Rates are as follows:

Business Card	\$25 per Issue	4 Issues - \$75
1/4 Page	\$50 per Issue	4 Issues - \$175
1/2 Page	\$75 per Issue	4 Issues - \$275
Full Page	\$100 Per Issue	4 Issues - \$350

ARTICLE AND NEWS SUBMISSIONS

Article and news submissions for topics that cover issues that are important to all of us can be sent via email or snail-mail to the following address for consideration for future publications.

Tim Kean PMM
Phelps County Assessor's Office
200 North Main Street, Suite 126
Rolla, MO 65401
tim.kean@phelpscounty.org



Missouri Mappers Association
P.O. Box 1692
Jefferson City, Missouri