

# MMA News



Volume 30 Issue 4

April 2014

## Letter from the President

### Letter from the President:

I am very happy to serve as the 2014-2015 MMA President and would like to thank everyone for your trust and support. I look forward to working with a very dedicated group of people on the Executive Board. I thank Lisa Mendpara and all those who served on the Annual Meeting Committee for a wonderful 30<sup>th</sup> Missouri Mappers Association Conference, and to all the other committee chairs as well and all those who served on the various committees. I want to encourage everyone to become more active in the organization and serve on the committees.

I would like to take a moment and ask everyone how they liked the new location this year. Personally I thought it was great and look forward to returning to the same location in 2015.

One of my main goals this term is to get the organization behind the Chapters that make up the MMA organization and help or aid them to become more involved. I encourage the chapter presidents to attend the executive board meetings so they are well informed about new opportunities. I am glad to hear your ideas or thoughts on how to achieve this goal.

As a member of MMA, your feedback, suggestions, comments, questions, etc. are welcomed.

Please contact the MMA Executive Board anytime.

Respectfully Yours  
Richard Kramer Sr.  
MMA President

*Richard Kramer Sr.*  
rkramer@jacksonmo.org

### MMA Executive Committee

- **President - Richard Kramer Sr.**
- **President Elect- Melissa Johnson**
- **Secretary - Brenda Dryer**
- **Treasurer - Lisa Perry**
- **Director 2013-2014—Carla Palmer**
- **Director 2013-2015 - Tonja Friend**
- **Immediate Past President - Tim Kean**

### Inside this issue:


Committee Reports	2 - 3
KAM Conference Report	4-7
GIS Day	8
MSDIS Report	9
Annual Meeting Minutes	10
Executive Board Meeting Minutes	11-14

# Pinnacle Plotting & Supply

Presents

## EPSON SureColor T-Series GIS and CAD printers

- Permanent print head (saves \$450+ per year)
- Water & smudge resistant archival pigment inks
- Ink savings of 20% vs. HP and Canon (MSRP)
- 2880 x 1440 dpi maximum print resolution
- 0.018 mm minimum line width and accuracy (1/5 of a human hair)
- 25 seconds for a precise, color D-sized plot
- Spindle-free, front-loading roll media
- Choose 110ml, 350ml or Large 700ml ink tanks
- Gigabit Ethernet and USB 2.0 connectivity
- 24", 36", and 44" maximum roll capacity



**Have your sample file printed today! Call 913-766-1822**

**EPSON®**  
EXCEED YOUR VISION



Scan for pricing and more info



3107 Merriam Ln KC KS 66106 [www.plotkc.com](http://www.plotkc.com)

## Awards Committee Report

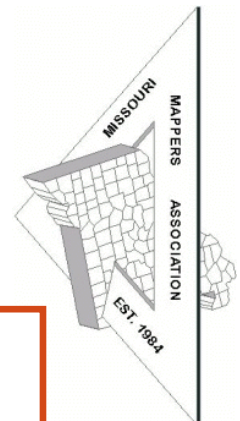
The Awards Committee will be looking for nominations for Mapper of the Year and Boss of the Year to be awarded at next years Annual Meeting. Please be thinking about your co-workers and bosses and who you would like to nominate for these awards. The nomination forms will be in the next MMA News.

Respectfully submitted,

Alice Lee, PMM

*Congratulations!*

*Barbara Kazuba has retired from Jasper County  
as of September 30, 2014.  
Best wishes from your friends at MMA! Enjoy  
your retirement!*



## Media Committee Report (formerly IT and Publications)

Please help make this newsletter the best it can be by submitting information of interest to mappers, “how to” articles, educational opportunities, etc. More input from you is needed to make this newsletter a quality publication that people look forward to reading each quarter!

Don't forget we are on Facebook and LinkedIn (search for Missouri Mappers Association), so you can also post events and information of interest to mappers there.

[www.facebook.com/missourimappers](http://www.facebook.com/missourimappers)

Thanks!

Melissa Johnson



---

## Education Committee Report

Copies of various basic mapping skills training courses have been sent to two volunteers to assist me in attempting to write a one day Basic Mapping Skills class. Unfortunately, we all have been very busy since Conference and not much has been accomplished. More to follow.

If anyone has any ideas or suggestions for training either at the Missouri Mappers Association Conference or outside of conference, please contact me. It is never too early to start planning the training sessions for Conference.

Ken Olive

Education Committee

573-317-3811

[Ken\\_olive@camdenmo.org](mailto:Ken_olive@camdenmo.org)

---

## Certification Committee Report

The Certification Committee is putting out feelers for applicants for the PMM test. If you have five years of cadastral mapping (or related) experience, have 30 hours of education in the mapping (or related) field, are a member of Missouri Mappers Association, and are currently working in the mapping field, you are eligible to take the PMM test. The mapping portion of the test can be taken either digitally or manually. If you are interested in applying to take this test, please contact me at [martisuiter@aol.com](mailto:martisuiter@aol.com) or give me a call at 417-745-6346.

Respectfully submitted,

Marti Suiter, PMM  
Committee Chair

## 2014 Kansas Association of Mappers (KAM) – An Event Report to the Missouri Mappers.

Respectfully submitted by: Mark Duewell – Missouri Mappers Representative attending.

### Summary –

All in all a thoroughly invigorating conference – lots of stimulating topics and discussions – many of which could just as easily occur (and do) in Missouri – the purpose of KAM is very closely aligned with MMA... There were a number of new ideas (or ideas reframed) at the KAM conference that seemed to work out well – and a few that did not... Jamie Schieber (CMP – their conference planner) told me they had registrations of 110 and would probably end up with about 120 total. Most of them seemed to be actually attending. The location is not the most accessible destination in Kansas but that didn't seem to hurt attendance according to Jamie – who has done their conferences for several iterations now.

The social event was well thought out and the open bar (vendor sponsored) certainly didn't hurt attendance – but the venue itself (Flint Hills Discovery Center) was unusual and interesting and many browsed through it.

Vendors – more of a mixed bag here – I believe I counted 9 total. The “Unconference Lunch” at a vendors table also included lunch with a topic for those not wanting to mix with the vendors – this was a form of “speed dating” with vendors – similar to what NSGIC does. Many did not sit with less well known vendors. There was also an attempt to get attendees to visit each vendors booth and get a card stamped for entry into a giveaway – all vendors I spoke to hated this – they claimed folks just came around long enough to get the stamp. On Vendor Night they had a popular game show version – this was very entertaining – but didn't seem to help vendors at all – in fact it distracted from them. I must say I enjoyed it - but while I am speaking critically, I do recognize their obvious efforts on the vendor's behalf – and it wasn't for lack of trying that they lacked success. This is one of the most difficult problems facing conference organizers and why so many vendors no longer show – there are no sales to be made. Those that do are looking to establish good will (BTW – I spoke to many vendors at this event – some I've known for 20 years or more – they were quite frank on this topic). Vendors attending that I can remember: Surdex, Midland, ESRI, AOS, Pictometry, a printing company, and two or three more.

The conference location at the Sheraton Four Points was very good – staff were very helpful and the breakout rooms and audio visual excellent.

Lastly they used a “free” web app for the conference agenda called YAPP. Compared to MAGIC's Guidebook it was cheaper obviously :) but it did lack some of Guidebooks functionality – but if you're trying to save money I'd say it's very effective – I expect (as a 2015 MGISAC conference co-chair) we'll be using something like it for the 2015 MOGISCON in February in Springfield.

Bottom line – KAM did a very good job of planning this conference but perhaps didn't get quite where they might have wanted on vendors.

I've included the agenda below:

Comment: On the whole - most of the topics I attended were fairly packed – anywhere from 70% - 90% of the rooms full.

*...cont. on next page*

## 2014 Kansas Association of Mappers (KAM) – An Event Report to the Missouri Mappers (continued)

**2014 Conference: Lead – Learn – Share: From Local to Global**

### **Tuesday, October 7th**

8:00 AM – 12:00 PM NG9-I-I Workshop, Sponsored by the Kansas 911 Coordinating Council

1:00 PM – 5:00 PM Pre-Conference Workshops

- GIS on the Web ([ArcGIS Online](#) & [JavaScript/HTML5](#)) – Jared Tremblay, City of Manhattan and Steven Graf, Alexander Open Systems
- Working with Geodatabases – Sherry Massey, Dickinson County
- GIS for Appraisers – (From Reading Legal Descriptions to Creating/Editing Features to Parcel Fabric) – Surveyor, TBD and Bryce Hirschman, Douglas County

6:30 PM - 8:00 PM KAM Executive Board Meeting

### **Wednesday, October 8th**

7:30 AM - 8:30 AM Coffee (For all attendees staying at the Four Points by Sheraton, a hot breakfast is included with room rate.)

8:30 AM – 9:00 AM Welcome

9:00 AM – 10:00 AM Opening Session - Keynote – “[The Importance of GIS in Emergency Response and Recover Operations](#)” – COL Tony Hofmann PMP, Ret, Director of Public Works, City of Overland Park, Kansas

10:15 AM – 11:15 AM KAM Business Meeting – Part I

11:30 AM – 12:45 PM Luncheon with State Agency Updates ([KS GIS Policy Board](#), [DASC](#), KDEM, [KDA-DWR](#), [KDOR](#), [KDOT](#), [KDWP](#))

1:00 PM – 1:50 PM

- Conference Room I: How to be a Metadata Rock Star: Meagan Deuver & Ellen Urton, [Creating/Editing FGDC Metadata in ArcGIS](#): Jacob Hardman
- Conference Room II/III: Advanced Linear Referencing System: Kyle Gonterwitz, [ORKA & Orion](#): Kristen Jordan
- Conference Room IV: [ArcGIS Online](#): Jared Tremblay
- Conference Room V: [Tips & Tricks for Automating](#): Micah Seybold

2:00 PM - 2:50 PM

- Conference Room I: Kansas NG9-I-I GIS Program: Sherry Massey & Ken Nelson
- Conference Room II/III: [Solution Template - Local Government](#): Tim Hensley
- Conference Room IV: [Floodplain Mapping in Kansas](#): Tara Lanzrath & Dane Bailey, [Stormwater Data Collection](#): Alicia Williams
- Conference Room V: [ArcGIS API for JavaScript](#): Steven Graf

3:30 - 4:20 PM

- Conference Room I: Geomentoring and an Enterprise GIS: Dan Rose:

...cont. next page

## 2014 Kansas Association of Mappers (KAM) – An Event Report to the Missouri Mappers

(continued)

- Conference Room II/III: Kansas NG9-I-I Imagery Program: Randy Mayden & Tammy Peterson
- Conference Room IV: [ArcGIS GeoEvent Processor](#): Kirk Webb, Missouri's ARRA Broadband Structures: Mark Duewell
- Conference Room V: [ArcGIS Editing Tips & Tricks](#): Lee Allen

5:00 PM - 6:00 PM New KAM Member and Past President Reception

6:00 PM – 8:00 PM Exhibitor Reception

### Thursday, October 9th

7:30 AM - 8:30 AM Coffee (For all attendees staying at the Four Points by Sheraton, a hot breakfast is included with room rate.)

8:30 AM – 9:20 AM

- Conference Room I: [ArcGIS Pro- An Overview](#): Tim Hensley
- Conference Room II/III: [Network Analyst for Maps & Grants](#): Jared Tremblay
- Conference Room V: GIS Desktop Tips & Tricks: Bryce Hirschman

9:30 AM - 10:20 AM

- Conference Room I: Kansas NG9-I-I GIS Program: Sherry Massey & Ken Nelson
- Conference Room II/III: [Creating Topologically Sounds GIS Files](#): Joanna Rohlf
- Conference Room V: [Saving Time with ArcPy](#): Jay Guarneri

10:30 - 11:20 AM

- Conference Room I: [PVD Update \(Web Soil Survey\)](#): Melissa Crane, [ORKA & Orion](#): Kristen Jordan
- Conference Room II/III: [Manhattan Online Flood Mapping](#): Jared Tremblay, [Interagency Partnership Mapping Efforts, Introducing the Flood Forecast Inundation Map-Tool](#): Brian Rast
- Conference Room V: [Tips & Tricks for Automating](#): Micah Seybold

11:30 AM – 1:00 PM “Unconference” and Lunch

1:00 PM – 1:50 PM

- Conference Room I: [Getting Hired for Your Ideal GIS Job](#): Jesse Smith, Jessica Frye, others
- Conference Room II/III: [Registering Historic Maps](#): Tim Hensley
- Conference Room V: Querying CRS Data in SQL: Sherry Massey

2:00 PM - 2:50 PM

- Conference Room I: Geomentoring and an Enterprise GIS: Dan Rose
- Conference Room II/III: Creating an Aguse Questionnaire: Pam Dunham
- Conference Room V: Using and Designing a Geodatabase: Brent Chamberlain

...cont. next page

## 2014 Kansas Association of Mappers (KAM) – An Event Report to the Missouri Mappers (continued)

2:50 PM – 3:30 PM Break with Exhibitors

3:30 PM – 4:30 PM NG9-I-I Round Table

5:00 PM – 7:00 PM Shuttle Service to Downtown for Supper & Social

7:00 PM – 9:00 PM Social at Flint Hills Discovery Center

8:00 PM – 9:30 PM Shuttle to the Hotel

### Friday, October 10th

8:30 AM – 9:30 AM Keynote “[A Geographers Role in Emergency Response](#)” - Mike Dulin, GIS Analyst, USACE-Kansas City District

9:30 AM – 10:30 AM Response Exercise - Part I

10:30 AM - 11:00 AM Brunch

11:00 AM - 12:00 PM Response Exercise - Part II

12:00 PM – 12:30 PM KAM Business Meeting – Part II & Final Giveaway Drawing

1:00 PM KAM Executive Board Meeting

**Need to  
update your  
Aerial Imagery?**



Go to [www.flymoimagery.com](http://www.flymoimagery.com)  
for information about the **Missouri State Wide  
Imagery Program**, and see how you may be  
able to save money on your next flight!



## Missouri GIS Day

MGISAC is planning a GIS Day at the State Capital in Jefferson City. We are asking for submittals from interested organizations/groups. We would ask that, if interested, you provide your display idea. MGISAC GIS Day committee members will review the submissions and determine which groups will get the space. The selection criteria will be based on topic and ensuring variety. The displays should demonstrate how geospatial technology is currently being used to benefit Missouri, or perhaps how it has been beneficial in a particular situation recently (for example Emergency Management). We hope to reach legislators, students and others who may be touring the Capital to show the value of GIS to the state.

There are 5 tables available. If some groups would like to combine for one table please include that information in the submittal.

**Submissions are due by December 1, 2014.** Please forward submissions to:

[Paul.Wright@oa.mo.gov](mailto:Paul.Wright@oa.mo.gov)

### Event Information (tentative)

**Date:** Tuesday, April 21, 2015; setup 7:30—9:00; session 9:00-Noon

**Location:** Capitol Building, Rotunda, 1<sup>st</sup> Floor

**Format:** Booths/displays; electrical and internet have been requested.

**Here are some recent hot legislative topics that might help on determining your submittal:**

- Child Abuse & Neglect
- Medicaid Expansion
- Tax Credits
- Campaign Finance Reform
- Minimum Wage/Right to Work

### Paul Wright

Director-GIS

Office of Geospatial Information

Information Technology Services Division

**Phone:** 573.522.5034

**Cell:** 573.298.2022



## MDSIS Report—Mark Duewell, MSDIS Program Manager

MSDIS Monthly Report to the MGISAC – March, 2014

### 1. GeoPortal:

Efforts continue to improve the Portal's search capabilities.

Louisa Haithcoat - has now configured 1546 of 4973 files that make up the 2007-2009 2' Imagery for the State for the GeoPortal. When the metadata manipulation required for GIS Inventory\FGDC is complete they'll all go up at once. Current Portal record count is still 531.

### 2. Broadband "Structures" Project:

Structures Digitizing Progress: We're now at 4,436,129 points (previously 4,357,041) as of this past Friday - and 270,765 footprints (previously 207,010) completed or acquired through sharing by communities involved. The initial "Structures" Phase II efforts by some of the earlier trained RPCs are beginning to come in and be added to the analysis.

3. On a fiscally separate – but related project – GRC\MSDIS staff completed a small "Structures" effort for two Kansas counties – Doniphan and Atchison – in collaboration with DASC and MOKan. The data has been delivered to MOKan for their review and then will be supplied to DASC. This project was revolved around completing the MOKan Structures framework so that they had a finished product for all of their counties – both Missouri and Kansas and was funded directly by MOKan.

Reminder - MOLiDAR – is available. Public comments are always welcome.

The service is available in both LAS: (<http://www.msdis.missouri.edu/data/lidar/download/index.html>)

And DEM form:

<http://www.msdis.missouri.edu/data/lidar/download/modem.html>

East – West Gateway 6" imagery is now available as a service here:

[http://moimagery.missouri.edu/arcgis/rest/services/LGov/EWGateway\\_6inch/ImageServer](http://moimagery.missouri.edu/arcgis/rest/services/LGov/EWGateway_6inch/ImageServer)

*If you haven't visited the MSDIS website, you are missing out on a great resource for data and information. The website is at <http://msdis.missouri.edu/>.*

## Missouri Mappers Association Annual Business Meeting

Minutes for  
Friday, July 25<sup>th</sup>, 2014

Meeting was called to order by President Richard Kramer.

### New Business

**Ad-Hoc Committee to be established for mapping classes.** Ken Olive presented a need to form a committee to write up a Missouri State Mapping Standards Manual and then create a Mapping Standard Class. Missouri State Tax Commission would be requested to contribute their input towards the mapping guidelines. It was suggested that the classes offered would be for basic mapping standards. If you are interested please contact Ken with your name and also the name and address of your Elected Official. Ken would like to contact your Elected Official and explain the time & dedication that would be needed for this committee.

**Annual Conference Vendor Registrations.** Katie Shepherd reported that the current vendor exhibit fee is \$400.00. Katie suggested that the future vendor registration be decreased to \$200.00. It was reported that 40 Vendors were sent an opportunity to exhibit in March for the 2014 MMA Conference but this year only 4 exhibited. There was a suggestion that if a Vendor did not want to exhibit at the conference that they could sponsor or donate toward the Conference.

**KAM Conference Attendee for October 7-10, 2014.** Mark Duewell will be representing MMA at KAM Conference.

**2015 MMA Conference location.** Lisa Mendpara informed everyone that the Country Club Hotel & Spa had a contract available for the upcoming 2015 MMA Conference tentatively dated for July 28 – 31, 2015. The Hotel agreed to keep all the pricing the same as the 2014 Conference. There were some concerns about the different Hotels in the area and whether MMA was getting the best pricing. Lisa said that Tan-Tar-a Resort was pretty pricey. No one liked the way the rooms were scattered away from the Conference site. Resort at Port Arrowhead was more comparable. Country Club Hotel & Spa costs were slightly above the costs at Resort at Port Arrowhead but still less than Tan-Tar-a Resort. A motion was made by Belinka Novotny-Held to go ahead and sign the contract for the Country Club Hotel and Spa for the 2015 MMA Conference. Marti Suiter 2<sup>nd</sup> the motion and all agreed.

A motion to Adjourn was made by Richard Kramer, 2<sup>nd</sup> from the floor.

Missouri Mappers Association  
Executive Board of Directors Meeting  
August 19, 2014

Meeting called to order at 10:15am by President Richard Kramer.

Those via phone conference were President Richard Kramer, President Elect Melissa Johnson, Immediate Past President Tim Kean, Treasurer Lisa Perry, 2<sup>nd</sup> Year Director Brenda Dryer, 1<sup>st</sup> Year Director Carla Palmer, and Secretary Tonja Friend.

A special meeting was called to order to discuss the Education Budget. Current 2014 Budget amount is \$500.00. There was a discussion to increase the budget to \$1000-\$1500 range. All agreed that the \$500 current budget ran out before the end of the year that there is a need for the increase. There were concerns on how the funds should be used and how it would be divided. Richard Kramer brought up the fact that there are 6 Chapters currently - would you divide funds by \$100.00 per chapter? Tim Kean suggested that the education budget not be divided by each Chapter but by cases by case basis. Tim's only concern is that the board be consistent and fair when distributing. All present agreed.

Carla Palmer was concerned that there needed to be some checks & balances put in place to account for the money. Lisa Perry stated that currently there is one in place. All receipts and agendas have to be submitted when putting in a request or receiving funds.

Another concern that was brought up - will the monies used be slated for MMA members and not to fund education that does not benefit mappers? Would the classes be non-profit (meaning that money is not collected for the class for profit)? Richard Kramer suggested that funds be approved to enhance MMA Members and Chapters before funding non-members training. There are exceptions that will be considered. Any education opportunities should be advertized through the MMA website, contact Melissa Johnson Chair for the Media Committee. Tim Kean made the suggestion that after reaching out to the MMA members if there were still openings that the education opportunity is opened to outside non-members. MMA members can use this opportunity to encourage membership.

Tim Kean made a motion to increase the budget to \$1200.00, Richard Kramer 2<sup>nd</sup>, all agreed. Brenda Dryer brought up the FUNDING REQUEST APPLICATION submitted by Sarah Anderson, East Central Chapter Treasurer. The request was submitted for the 5<sup>th</sup> Annual SEMO GIS Symposium: Making GIS Work in SE Missouri. The total amount requested was \$300.00. There was discussion that MGISAC may have donated \$300.00 for the training. It was suggested that the East Central Chapter use the MMA website to advertize and reach out to MMA members. An amount of \$100 - \$150.00 was suggested to be considered for the training. After much discussion Carla Palmer made a motion to fund the training \$100.00, Lisa Perry 2<sup>nd</sup>. All present agreed.

Next quarterly meeting for Missouri Mappers Association is scheduled for October 1<sup>st</sup>, 2014.

Richard Kramer made a motion to adjourn at 10:50am.

Missouri Mappers Association  
Executive Board of Directors Meeting  
October 1, 2014

Meeting called to order at 10:10am by President Richard Kramer

Those via phone conference were President Richard Kramer, President Elect Melissa Johnson, Treasurer Lisa Perry, 2<sup>nd</sup> Year Director Brenda Dryer, 1<sup>st</sup> Year Director Carla Palmer, and Secretary Tonja Friend. Immediate Past President Tim Kean was unable to attend.

Minutes read from July 25, 2014 by Secretary Tonja Friend. Approved by Lisa Perry, 2<sup>nd</sup> by Brenda Dryer.

Treasurer Report read by Lisa Perry

<b>BALANCE as of June 27, 2014</b>		<b>\$11,682.51</b>
<b>RECEIPTS</b>		\$9,920.00
<b>BALANCE + RECEIPTS</b>		<b>\$21,602.51</b>
<b>DISBURSEMENTS</b>		\$9,226.48
ANNUAL MEETING	\$8,743.21	
AWARDS	\$15.69	
POSTAGE	\$17.45	
HISTORICAL	\$0.00	
EDUCATION	\$100.00	
DONATIONS	\$0.00	
ADVERTISING	\$250.00	
MISC. EXPENSES	\$100.13	
MILEAGE	\$0.00	
INFO TECH	\$0.00	
<b>BALANCE as of Oct. 1, 2014</b>		<b>\$12,376.03</b>

(Misc. Expenses: Conference for Less \$80.13 Mo Secretary of State \$20.00)  
Treasurer report approved by Carla Palmer, 2<sup>nd</sup> Tonja Friend.

**Committee Reports:**

**Annual Committee** - Brenda Dryer reported that they are already working on 2015 Conference. A speaker has already been lined up. They have some ideas of a theme for next year. Lots of positive ideas are going around!

**Awards** – no report at this time

**Certification** – no report at this time

**Education** – Richard Kramer reported that he and Tim Kean have received a book from Ken Olive that is the start of the outline of the mapping class for **Missouri State Mapping Standards**. Ken has started an Ad-Hoc Committee that is comprised of volunteers in the Assessor's mapping

...cont. next page

## Executive Board of Directors Meeting (October 1, 2014) Cont.

community and the State Tax Commission. If you are interested in being a part of this committee please get in touch with Ken Olive.

**Historical** – no report at this time

**Information Technology** – no report at this time

**Legislation** - no report at this time

**Membership** – no report at this time

**Media** – Melissa Johnson reported that they have changed “Publications” to Media. Cathy Rinehart is our current contracted webmaster replacing Ryon Gross. If you would like to have information that will benefit MMA members please contact Melissa Johnson or Jason Sweet. Melissa brought up posting the MMA meeting minutes on the website. All agreed that they would like to see that happen.

### Chapter Reports:

**East Central** – Richard Kramer reported that the Fifth Annual SEMO GIS Symposium was a success! There were 78 who attended and of that number 25 were students. There were 7 speakers and a round table discussion. Seven vendors attended the conference as well. The chapter took a vote to see if they wanted to have a Symposium annually or if they would like to have it every other year. The vote was unanimous to continue with an annual Symposium. Great job to those who organized the Symposium!

**West Central** - no report at this time

**South West** – Lisa Perry reported that the chapter has a few things in the works but has not finalized it yet.

**North East** – no report at this time

**North West** – no report at this time

### Old Business:

KAM Conference – discussion was resumed about what future needs for reimbursement for those that represent MMA at the KAM Conference/other Conferences. Melissa Johnson started by saying that the Board needed to either place a Budget line item for 2015 that covers the costs or a cap on how much will be covered in expenses (ie. Only conference registration or a portion of travel and food). There was discussion on whether there was a return on investment. Erika Hagg attended the Arkansas Assessor’s Conference and was able to secure a speaker for the 2014 Conference. Carla

*...cont. next page*

## Executive Board of Directors Meeting (October 1, 2014) Cont.

Palmer is attending the Missouri Assessor's Conference and only asking \$125 for registration. Since Carla is able to share travel expenses with Jasper County Assessor's Office. (Carla will be manning the MMA booth and will hand out questionnaires for the Assessor's to fill out on what they would like to see in the mapping department.) Mark Duewell will be attending the KAM meeting this year and will bring back a full report. Mark is currently asking for \$635 for registration and travel expenses. Whatever he does not spend he will return to MMA Treasurer with receipts for expenses. Melissa Johnson made a motion to talk to Mark Duewell to see if he would look for potential speakers for MMA Conference 2015 as well as the report that he will bring back from KAM. Carla Palmer 2<sup>nd</sup>.

### New Business:

GIS Day at the Jefferson City Capital scheduled for April 22, 2015; 9am – 12 pm. Melissa Johnson is helping coordinate this event. In need of a volunteer to represent MMA table during this event. The GIS Day will take place on the 1<sup>st</sup> Floor of the rotunda at the Capital. Melissa was hoping that the volunteer for MMA would be someone who lives close to Jefferson City area. If there is an organization that is interested in a table please let Melissa Johnson know and she will make sure that you are set up for this event.

There was an announcement that Barbara Kuzuba is officially retired from Jasper County September 30, 2014.

Next Missouri Mappers Board Meeting is scheduled January 28, 2015 at 10am.

Meeting adjourned at 10:55am.

**NOTE: The date of the GIS Day event at the Missouri State Capital in Jefferson City has been changed to Tues., April 21st from 9 am—12 pm.**

## West Central Chapter

The West Central Chapter of MMA now has a new Chair. Devin Lake from the City of Sedalia will be taking over for Sarah Cox. You can contact her for dues and make suggestions for the annual chapter meeting at [dlake@cityofsedalia.com](mailto:dlake@cityofsedalia.com).



**SAVE THE DATE!**

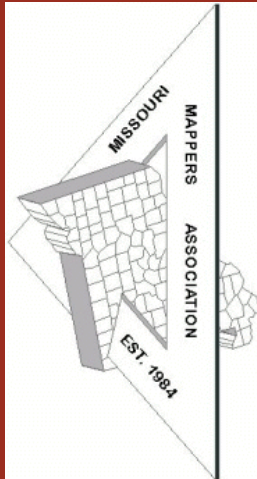
# MOGISCON

## 2015

**February 17th—19th**  
**Ramada Oasis Convention Center**  
**Springfield, MO**

*A Totally Spatial Experience!*

[www.MOGISCON2015.com](http://www.MOGISCON2015.com)  
Room Rate: \$81



Visit the MMA  
website!  
[www.  
missourimappers.org](http://www.missourimappers.org)

**We have plenty of ad space available for upcoming issues! Please contact Melissa Johnson at [mjohnson@colecouny.org](mailto:mjohnson@colecouny.org) for more information. Rates are as follows.**

<b>Business Card</b>	<b>\$25 per issue</b>	<b>4 issues—\$75</b>
<b>1/4 Page</b>	<b>\$50 per issue</b>	<b>4 issues—\$175</b>
<b>1/2 Page</b>	<b>\$75 per issue</b>	<b>4 issues—\$275</b>
<b>Full Page</b>	<b>\$100 per issue</b>	<b>4 issues—\$350</b>

### **Article and News Submissions**

Article and news submissions for topics that cover issues that are important to all of us can be sent via email or snailmail to the following address for consideration for future publications.

Melissa Johnson, GIS Manager  
Cole County, Missouri  
210 Adams St., 1st floor  
Jefferson City, MO 65101  
[mjohnson@colecouny.org](mailto:mjohnson@colecouny.org)  
Phone: 573-634-8901